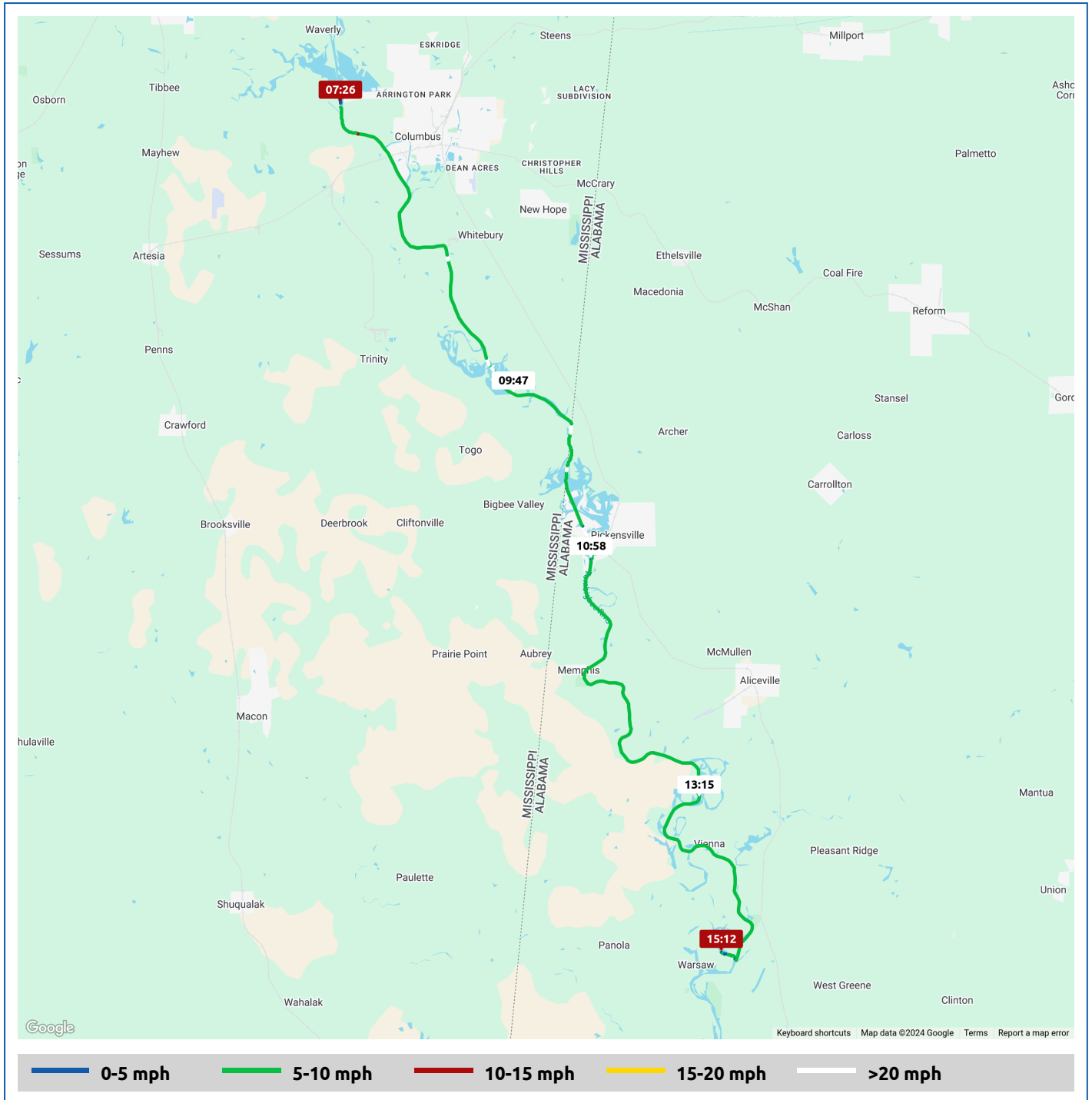


# Perfect-Agenda

7 October 2024



Voyages	Underway (hours)	Duration (hours)	Distance (mi)	Average Speed (mph)	Max Speed (mph)
3	6:58	8:03	58.2	8.4	9.0







# Perfect-Agenda

7 October 2024



Voyage	Skipper	Passengers/Crew	Commenced	Completed
Columbus Marina to Stennis Lock & Dam	Bill and Valerie Henderson "PERFECT AGENDA"		07:09	07:42

 <b>Weather on departure</b> 63.8°F, Wind 4mph N	 <b>Weather on arrival</b> 65.4°F, Wind 5mph N
---	---



Voyage Log	Time	From Start		Interval
		Duration (hours)	Distance (mi)	Avg Speed (mph)
Started voyage at Tombigbee River	07:10	0:01		
 63.8°F, Wind 4mph N	07:10	0:01		
Passed Mile 335	07:17	0:07	0.4	3.5
Arrived Stennis Lock & Dam	07:26	0:17	0.7	1.8
Stopped voyage at Stennis Lock & Dam	07:42	0:32	0.7	0.2
 65.4°F, Wind 5mph N	07:42	0:32		






# Perfect-Agenda

7 October 2024



Voyage	Skipper	Passengers/Crew	Commenced	Completed
Stennis Lock & Dam to Tombigbee River	Bill and Valerie Henderson "PERFECT AGENDA"		07:46	14:57

 <b>Weather on departure</b> 65.6°F, Wind 4mph NNW	 <b>Weather on arrival</b> 85.6°F, Wind 9mph NNW
---	---

Voyage Log	Time	From Start		Interval
		Duration (hours)	Distance (mi)	Avg Speed (mph)
Started voyage at Tombigbee River	07:47	0:00		
 65.6°F, Wind 4mph NNW	07:47	0:00		
Passed under U.S. Highway 45 Bridge	08:05	0:18	2.6	8.9
Passed under Illinois Central Gulf Bridge	08:11	0:25	3.6	9.0
Passed Mile 330	08:18	0:31	4.6	8.9
 70.2°F, Wind 5mph N	08:47	1:00		
Passed Mile 325	08:52	1:05	9.6	8.9
Passed Mile 320	09:25	1:38	14.6	8.9
 75.6°F, Wind 6mph N	09:47	2:00		
Passed Mile 315	09:58	2:12	19.5	8.9
Passed Mile 310	10:33	2:46	24.6	8.9
Passed under Alabama Highway 86 Bridge	10:47	3:00	26.7	8.9
 79.6°F, Wind 6mph N	10:47	3:01		
Arrived Bevill Lock & Dam	10:58	3:12	27.8	5.6
Departed Bevill Lock & Dam	11:15	3:29	27.9	0.4
Passed Mile 305	11:27	3:40	29.5	8.6
 82.7°F, Wind 6mph N	11:47	4:01		
Passed Mile 300	12:01	4:15	34.6	8.8

# Perfect-Agenda

7 October 2024





Voyage Log	Time	From Start		Interval
		Duration (hours)	Distance (mi)	Avg Speed (mph)
Passed Mile 295	12:34	4:47	39.3	8.7
☀️ 84.9°F, Wind 7mph NNW	12:48	5:01		
Passed under Alabama Highway 17 Bridge	12:49	5:02	41.5	8.8
Passed Mile 290	13:08	5:21	44.2	8.8
Passed Mile 285	13:42	5:55	49.1	8.7
☀️ 85.9°F, Wind 8mph NNW	13:48	6:02		
Passed Mile 280	14:15	6:28	53.9	8.6
☀️ 85.7°F, Wind 9mph NNW	14:49	7:02		
Stopped voyage at Tombigbee River	14:57	7:11	57.5	5.0
☀️ 85.6°F, Wind 9mph NNW	14:57	7:11		



# Perfect-Agenda

7 October 2024



Voyage	Skipper	Passengers/Crew	Commenced	Completed
Tombigbee River to Tombigbee River	Bill and Valerie Henderson "PERFECT AGENDA"		15:07	15:28

 <b>Weather on departure</b> 85.5°F, Wind 9mph NNW	 <b>Weather on arrival</b> 85.1°F, Wind 10mph NNW
---	--

Voyage Log	Time	From Start		Interval
		Duration (hours)	Distance (mi)	Avg Speed (mph)
Started voyage at Tombigbee River	15:08	0:00		
 85.5°F, Wind 9mph NNW	15:08	0:00		
Stopped voyage at Tombigbee River	15:28	0:20	0.3	0.9
 85.1°F, Wind 10mph NNW	15:28	0:20		