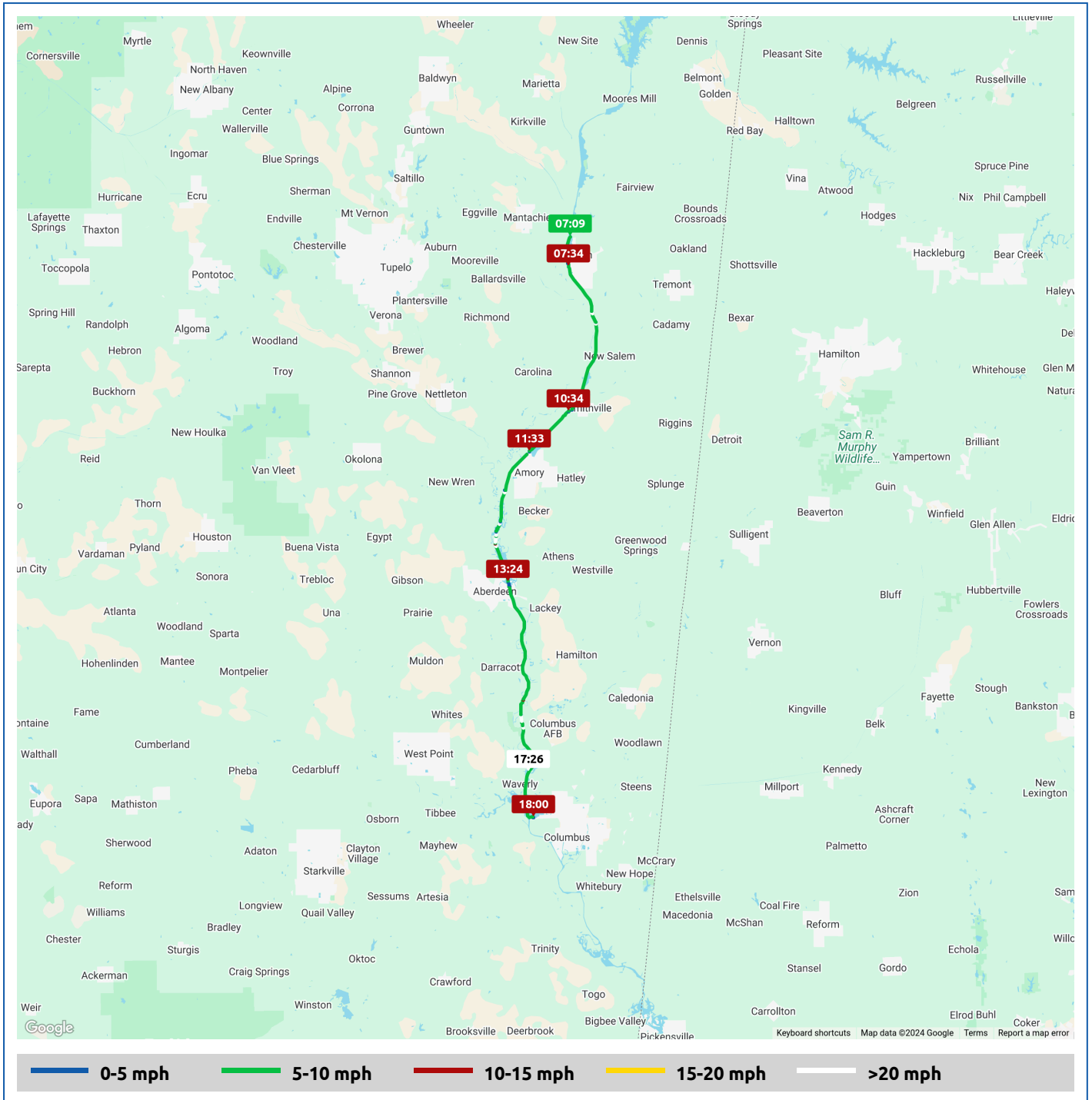


Perfect-Agenda

4 October 2024



Voyages	Underway (hours)	Duration (hours)	Distance (mi)	Average Speed (mph)	Max Speed (mph)
6	6:54	8:57	58.5	8.5	80.2







Perfect-Agenda

4 October 2024



Voyage	Skipper	Passengers/Crew	Commenced	Completed
Midway Marina to Fulton Lock	Bill and Valerie Henderson "PERFECT AGENDA"		07:09	07:49

 Weather on departure 65.2°F, Wind 3mph ENE	 Weather on arrival 67.3°F, Wind 3mph ENE
---	---



Voyage Log	Time	From Start		Interval
		Duration (hours)	Distance (mi)	Avg Speed (mph)
Started voyage at 34° 17.87' N, 88° 25.29' W	07:09	0:00		
 65.2°F, Wind 3mph ENE	07:09	0:00		
Arrived Fulton Lock	07:34	0:25	2.9	7.0
Stopped voyage at Fulton Lock	07:49	0:40	3.0	0.2
 67.3°F, Wind 3mph ENE	07:49	0:40		




Perfect-Agenda

4 October 2024



Voyage	Skipper	Passengers/Crew	Commenced	Completed
Fulton Lock to 34° 4.04' N, 88° 25.21' W	Bill and Valerie Henderson "PERFECT AGENDA"		07:51	09:46

 Weather on departure 67.3°F, Wind 3mph ENE	 Weather on arrival 77.5°F, Wind 4mph ESE
---	---



Voyage Log	Time	From Start		Interval
		Duration (hours)	Distance (mi)	Avg Speed (mph)
Started voyage at Fulton Lock	07:51	0:00		
 67.3°F, Wind 3mph ENE	07:51	0:00		
Departed Fulton Lock	07:52	0:00	0.1	6.2
Passed Mile 390	07:58	0:07	1.0	8.5
Passed under U.S. Highway 78	08:02	0:11	1.5	8.6
Passed Mile 385	08:33	0:41	5.9	8.7
 73.1°F, Wind 3mph E	08:52	1:00		
Passed Mile 380	09:06	1:15	10.9	8.8
Stopped voyage at 34° 4.04' N, 88° 25.21' W	09:46	1:54	14.3	5.2
 77.5°F, Wind 4mph ESE	09:46	1:54		



Perfect-Agenda

4 October 2024



Voyage	Skipper	Passengers/Crew	Commenced	Completed
34° 4.04' N, 88° 25.21' W to Wilkins Lock	Bill and Valerie Henderson "PERFECT AGENDA"		10:31	10:49

 Weather on departure 80.5°F, Wind 5mph ESE	 Weather on arrival 81.4°F, Wind 5mph ESE
---	---



Voyage Log	Time	From Start		Interval
		Duration (hours)	Distance (mi)	Avg Speed (mph)
Started voyage at 34° 4.00' N, 88° 25.42' W	10:32	0:01		
 80.5°F, Wind 5mph ESE	10:32	0:01		
Arrived Wilkins Lock	10:33	0:02	0.1	4.6
Stopped voyage at Wilkins Lock	10:49	0:18	0.2	0.3
 81.4°F, Wind 5mph ESE	10:49	0:18		



Perfect-Agenda

4 October 2024



Voyage	Skipper	Passengers/Crew	Commenced	Completed
Wilkins Lock to Cochran (Amory) Lock	Bill and Valerie Henderson "PERFECT AGENDA"		10:56	11:49

 <p>Weather on departure 81.8°F, Wind 5mph ESE</p>	 <p>Weather on arrival 84.1°F, Wind 5mph ESE</p>
--	--



Voyage Log	Time	From Start		Interval
		Duration (hours)	Distance (mi)	Avg Speed (mph)
Started voyage at 34° 3.83' N, 88° 25.62' W	10:57	0:00		
 81.8°F, Wind 5mph ESE	10:57	0:00		
Passed Mile 375	11:06	0:09	1.2	7.9
Arrived Cochran (Amory) Lock	11:33	0:37	5.1	8.4
Stopped voyage at Cochran (Amory) Lock	11:49	0:52	5.1	0.1
 84.1°F, Wind 5mph ESE	11:49	0:52		




Perfect-Agenda

4 October 2024



Voyage	Skipper	Passengers/Crew	Commenced	Completed
Cochran (Amory) Lock to 33° 50.23' N, 88° 31.28' W	Bill and Valerie Henderson "PERFECT AGENDA"		11:52	13:40

 Weather on departure 84.5°F, Wind 5mph ESE	 Weather on arrival 86.4°F, Wind 5mph ESE
---	---



Voyage Log	Time	From Start		Interval
		Duration (hours)	Distance (mi)	Avg Speed (mph)
Started voyage at 34° 0.51' N, 88° 29.53' W	11:53	0:01		
 84.5°F, Wind 5mph ESE	11:53	0:01		
Passed under Mississippi Highway Bridge	11:58	0:06	0.8	8.8
Passed Mile 370	11:59	0:07	0.9	8.6
Passed under U.S. Highway 278 Bridge	12:11	0:19	2.6	8.6
Passed Mile 365	12:33	0:41	5.9	8.7
 86.0°F, Wind 5mph ESE	12:53	1:01		
Passed Mile 360	13:08	1:16	10.9	8.7
Stopped voyage at 33° 50.23' N, 88° 31.28' W	13:40	1:48	12.9	3.7
 86.4°F, Wind 5mph ESE	13:40	1:48		






Perfect-Agenda

4 October 2024



Voyage	Skipper	Passengers/Crew	Commenced	Completed
Tombigbee River to Columbus Marina	Bill and Valerie Henderson "PERFECT AGENDA"		14:55	18:18

 Weather on departure 87.8°F, Wind 6mph E	 Weather on arrival 78.8°F, Wind 4mph SE
---	--

Voyage Log	Time	From Start		Interval
		Duration (hours)	Distance (mi)	Avg Speed (mph)
Started voyage at Tombigbee River	14:56	0:00		
 87.8°F, Wind 6mph E	14:56	0:00		
Arrived Aberdeen Lock & Dam	15:02	0:06	0.4	3.8
Departed Aberdeen Lock & Dam	15:26	0:30	0.5	0.4
Passed under Burlington Northern Bridge	15:29	0:33	0.9	8.4
Passed under U.S. Highway Bridge 45	15:31	0:36	1.3	8.8
Passed Mile 355	15:41	0:46	2.8	8.9
 86.5°F, Wind 5mph SE	15:56	1:01		
Passed Mile 350	16:14	1:19	7.9	9.2
Passed Mile 345	16:51	1:55	13.5	9.2
 83.1°F, Wind 5mph ESE	16:57	2:01		
Passed Mile 340	17:20	2:25	17.9	8.9
Passed under Mississippi Highway 50 Bridge	17:25	2:29	18.5	8.8
 79.8°F, Wind 4mph SE	17:57	3:01		
Arrived Columbus Marina	17:59	3:04	23.3	8.4
Stopped voyage at Columbus Marina	18:18	3:22	23.4	0.2
 78.8°F, Wind 4mph SE	18:18	3:22		