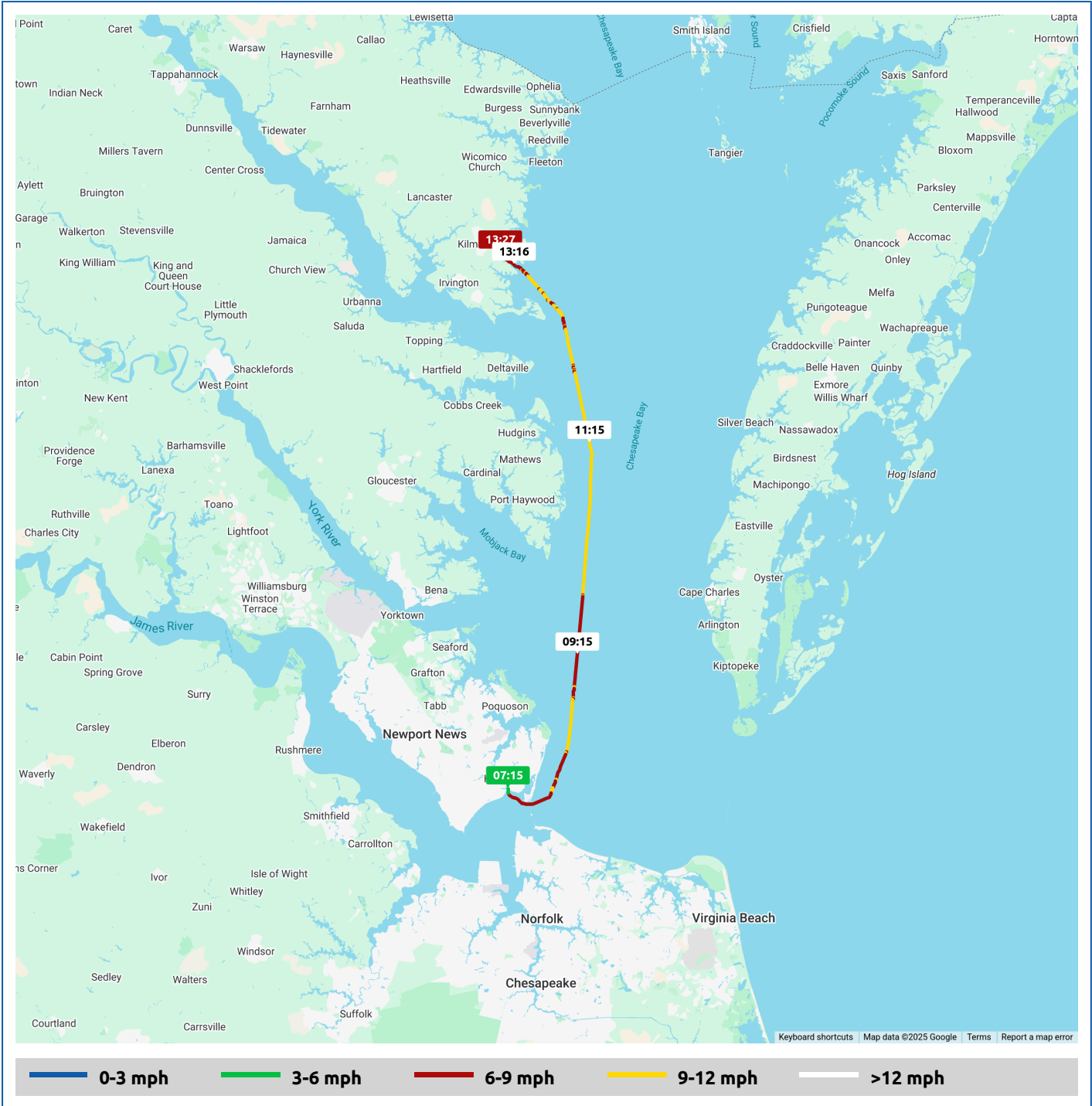














| Voyages | Underway (hours) | Duration (hours) | Distance (mi) | Average Speed (mph) | Max Speed (mph) |
|---------|------------------|------------------|---------------|---------------------|-----------------|
| 1 | 6:12 | 6:28 | 55.5 | 8.9 | 10.0 |



| Voyage | Skipper | Passengers/Crew | Commenced | Completed |
|--|--|-----------------|-----------|-----------|
| Bluewater Yachting Center to Chesapeake Boat Basin | Bill and Valerie Henderson "PERFECT AGENDA" | | 07:15 | 13:43 |

| | |
|---|---|
|  <p>Weather on departure 58.5°F, Wind 1mph NW</p> |  <p>Weather on arrival 76.4°F, Wind 6mph SE</p> |
|---|---|

| Voyage Log | Time | From Start | | Interval |
|---|-------|------------------|---------------|-----------------|
| | | Duration (hours) | Distance (mi) | Avg Speed (mph) |
| Started voyage at 37° 1.03' N, 76° 20.43' W | 07:15 | 0:00 | | |
|  58.5°F, Wind 1mph NW | 07:15 | 0:00 | | |
| 37° 3.39' N, 76° 15.01' W | 08:15 | 1:00 | 8.3 | 8.3 |
|  62.6°F, Wind 4mph W | 08:15 | 1:00 | | |
| 37° 11.30' N, 76° 13.75' W | 09:16 | 2:00 | 17.5 | 9.1 |
|  64.8°F, Wind 3mph WSW | 09:16 | 2:00 | | |
| 37° 19.20' N, 76° 12.89' W | 10:16 | 3:01 | 26.6 | 9.0 |
|  66.0°F, Wind 6mph SW | 10:16 | 3:01 | | |
| 37° 27.58' N, 76° 12.57' W | 11:16 | 4:01 | 36.3 | 9.6 |
|  68.2°F, Wind 6mph SSW | 11:16 | 4:01 | | |
| 37° 35.42' N, 76° 14.70' W | 12:17 | 5:01 | 45.5 | 9.2 |
|  69.1°F, Wind 5mph SSE | 12:17 | 5:01 | | |
| 37° 41.13' N, 76° 19.92' W | 13:17 | 6:02 | 54.0 | 8.5 |
|  74.4°F, Wind 6mph SE | 13:17 | 6:02 | | |
| Arrived Chesapeake Boat Basin | 13:28 | 6:13 | 55.6 | 7.9 |
| Stopped voyage at Chesapeake Boat Basin | 13:43 | 6:28 | 55.6 | 0.1 |
|  76.4°F, Wind 6mph SE | 13:43 | 6:28 | | |