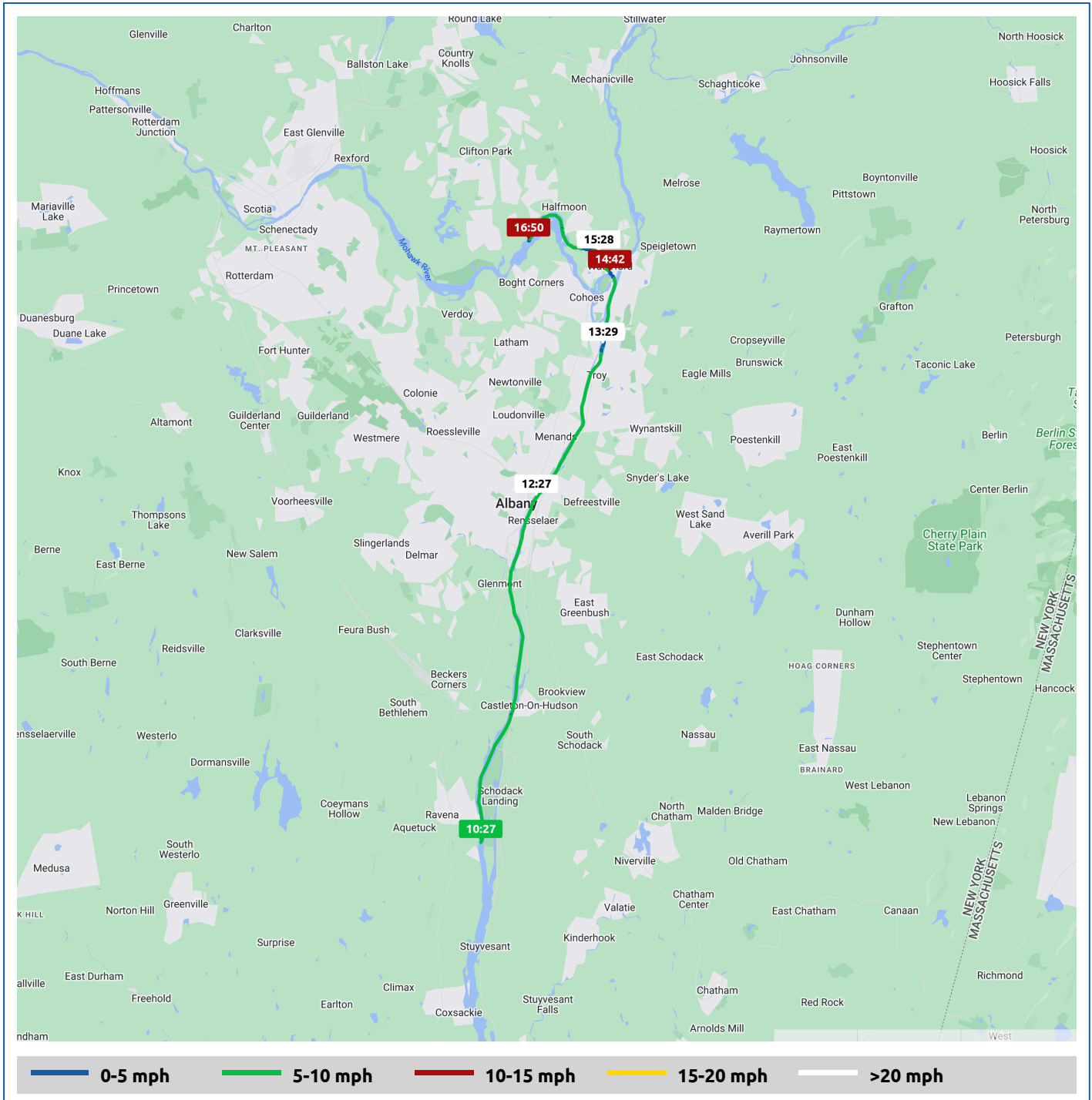


Perfect-Agenda

22 June 2024



Voyages	Underway (hours)	Duration (hours)	Distance (mi)	Average Speed (mph)	Max Speed (mph)
2	4:23	6:33	29.4	6.7	8.7











Perfect-Agenda

22 June 2024



Voyage	Skipper	Passengers	Commenced	Completed
Donovan's Shady Harbor Marina to 42° 47.35' N, 73° 40.91' W	Bill and Valerie Henderson "PERFECT AGENDA"		10:26	14:58

 Weather on departure 78.6°F, Wind 1mph ESE	 Weather on arrival 80.7°F, Wind 5mph N
---	---



Voyage Log	Time	From Start		Interval
		Duration (hours)	Distance (mi)	Avg Speed (mph)
Started voyage at 42° 27.10' N, 73° 47.11' W	10:27	0:00		
 78.6°F, Wind 1mph ESE	10:27	0:00		
Passed under Gov Thomas E. Dewey Thruway Berkshire Connector	11:01	0:34	4.2	7.3
 79.9°F, Wind 1mph ESE	11:27	1:00		
42° 36.80' N, 73° 45.61' W	12:01	1:35	11.6	7.4
Passed under New York State Bicycle Route 5	12:20	1:53	13.9	7.1
 82.1°F, Wind 1mph NNW	12:27	2:00		
Passed under State Route 90	12:34	2:07	15.6	7.5
Passed under Troy-Menands Bridge	12:57	2:30	18.5	7.6
Passed under 19th Street	13:13	2:47	20.5	7.2
Passed under Green Island Bridge	13:19	2:52	21.1	6.0
Passed under Route 787	13:23	2:56	21.4	5.7
 81.7°F, Wind 3mph W	13:27	3:01		
Passed under 112th Street	14:14	3:48	23.6	2.6
Passed under Second Street	14:25	3:59	24.7	5.8
 81.0°F, Wind 4mph NNE	14:27	4:01		
Stopped voyage at 42° 47.35' N, 73° 40.91' W	14:58	4:32	24.9	0.4
 80.7°F, Wind 5mph N	14:58	4:32		





Perfect-Agenda

22 June 2024



Voyage	Skipper	Passengers	Commenced	Completed
42° 47.35' N, 73° 40.91' W to 42° 48.43' N, 73° 44.81' W	Bill and Valerie Henderson "PERFECT AGENDA"		15:05	17:06

 Weather on departure 78.6°F, Wind 5mph N	 Weather on arrival 81.2°F, Wind 4mph NNE
---	---

Voyage Log	Time	From Start		Interval
		Duration (hours)	Distance (mi)	Avg Speed (mph)
Started voyage at 42° 47.40' N, 73° 40.96' W	15:06	0:00		
 78.6°F, Wind 5mph N	15:06	0:00		
42° 48.16' N, 73° 42.02' W	16:06	1:00	1.4	1.4
 79.2°F, Wind 4mph N	16:06	1:00		
42° 48.43' N, 73° 44.81' W	17:06	2:00	5.1	3.8
 81.2°F, Wind 4mph NNE	17:06	2:00		
Stopped voyage at 42° 48.43' N, 73° 44.81' W	17:06	2:01	5.1	0.0
 81.2°F, Wind 4mph NNE	17:06	2:01		