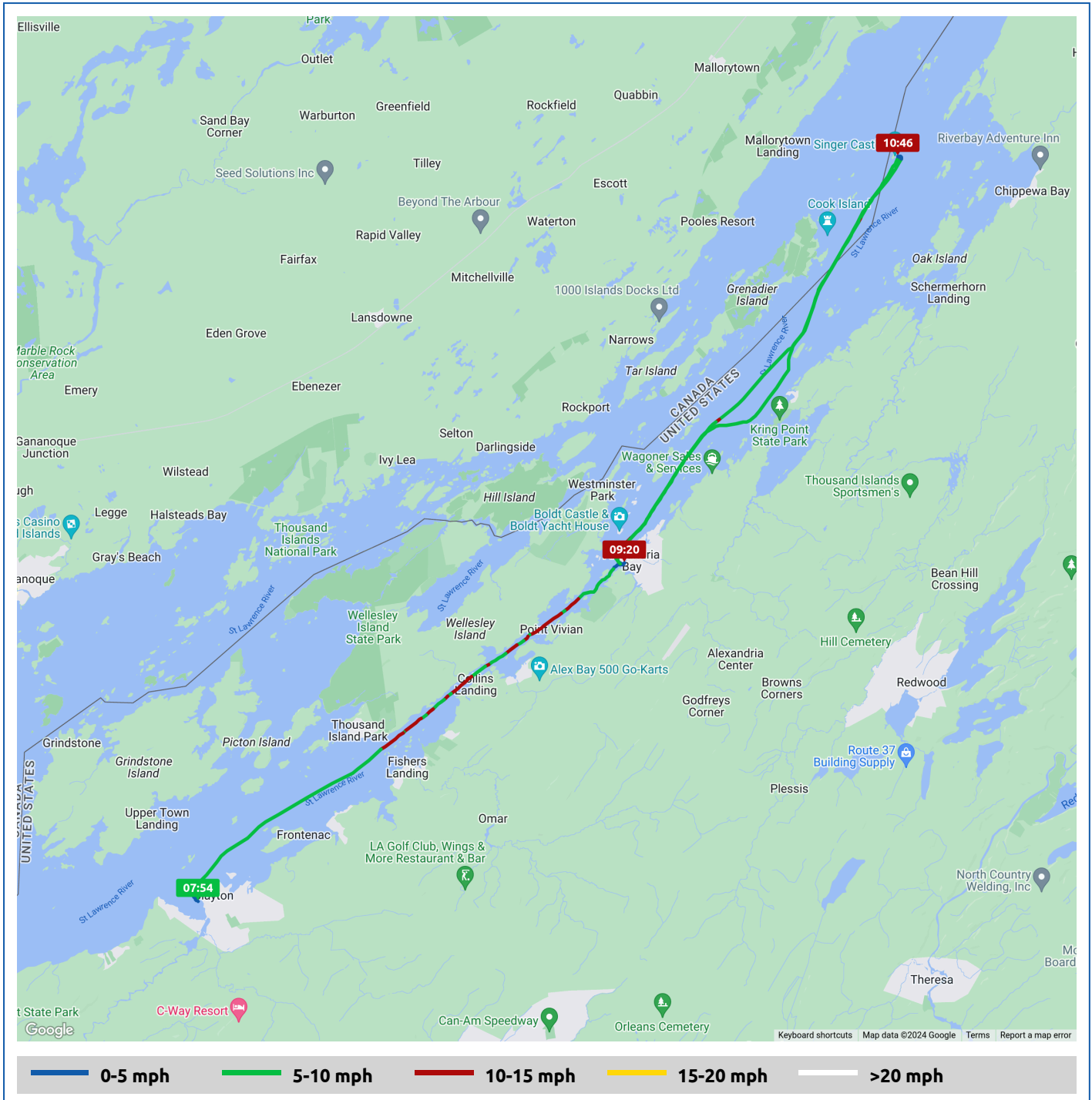


# Perfect-Agenda

4 July 2024



Voyages	Underway (hours)	Duration (hours)	Distance (mi)	Average Speed (mph)	Max Speed (mph)
3	3:48	4:42	31.5	8.3	10.7








# Perfect-Agenda

4 July 2024



Voyage	Skipper	Passengers	Commenced	Completed
Islander Marina to 44° 20.13' N, 75° 55.21' W	Bill and Valerie Henderson "PERFECT AGENDA"		07:53	09:36

 <b>Weather on departure</b> 70.5°F, Wind 5mph SW	 <b>Weather on arrival</b> 74.3°F, Wind 5mph SW
--	--



Voyage Log	Time	From Start		Interval
		Duration (hours)	Distance (mi)	Avg Speed (mph)
Started voyage at 44° 14.27' N, 76° 5.52' W	07:54	0:00		
 70.5°F, Wind 5mph SW	07:54	0:00		
Passed under Route 81	08:47	0:53	7.3	8.3
 72.8°F, Wind 5mph SW	08:54	1:00		
Arrived Horizon Marina	09:20	1:26	11.2	6.9
Departed Horizon Marina	09:21	1:27	11.2	1.8
Stopped voyage at 44° 20.13' N, 75° 55.21' W	09:36	1:42	11.2	0.0
 74.3°F, Wind 5mph SW	09:36	1:42		




# Perfect-Agenda

4 July 2024



Voyage	Skipper	Passengers	Commenced	Completed
44° 20.13' N, 75° 55.21' W to 44° 27.12' N, 75° 48.69' W	Bill and Valerie Henderson "PERFECT AGENDA"		09:40	11:02

 <b>Weather on departure</b> 74.7°F, Wind 5mph SW	 <b>Weather on arrival</b> 77.4°F, Wind 6mph SW
--	--



Voyage Log	Time	From Start		Interval
		Duration (hours)	Distance (mi)	Avg Speed (mph)
Started voyage at 44° 20.09' N, 75° 55.30' W	09:40	0:00		
 74.7°F, Wind 5mph SW	09:40	0:00		
44° 26.52' N, 75° 49.12' W	10:40	1:00	9.2	9.2
 76.5°F, Wind 6mph SW	10:40	1:00		
Stopped voyage at 44° 27.12' N, 75° 48.69' W	11:02	1:22	10.1	2.3
 77.4°F, Wind 6mph SW	11:02	1:22		




# Perfect-Agenda

4 July 2024



Voyage	Skipper	Passengers	Commenced	Completed
44° 27.12' N, 75° 48.69' W to 44° 20.13' N, 75° 55.21' W	Bill and Valerie Henderson "PERFECT AGENDA"		12:50	14:28

 <b>Weather on departure</b> 81.0°F, Wind 9mph SW	 <b>Weather on arrival</b> 82.3°F, Wind 10mph SW
--	---

Voyage Log	Time	From Start		Interval
		Duration (hours)	Distance (mi)	Avg Speed (mph)
Started voyage at 44° 27.12' N, 75° 48.61' W	12:51	0:00		
 81.0°F, Wind 9mph SW	12:51	0:00		
44° 21.83' N, 75° 53.85' W	13:51	1:00	7.9	7.8
 82.1°F, Wind 9mph SW	13:51	1:00		
Stopped voyage at 44° 20.13' N, 75° 55.21' W	14:28	1:37	10.4	4.1
 82.3°F, Wind 10mph SW	14:28	1:37		