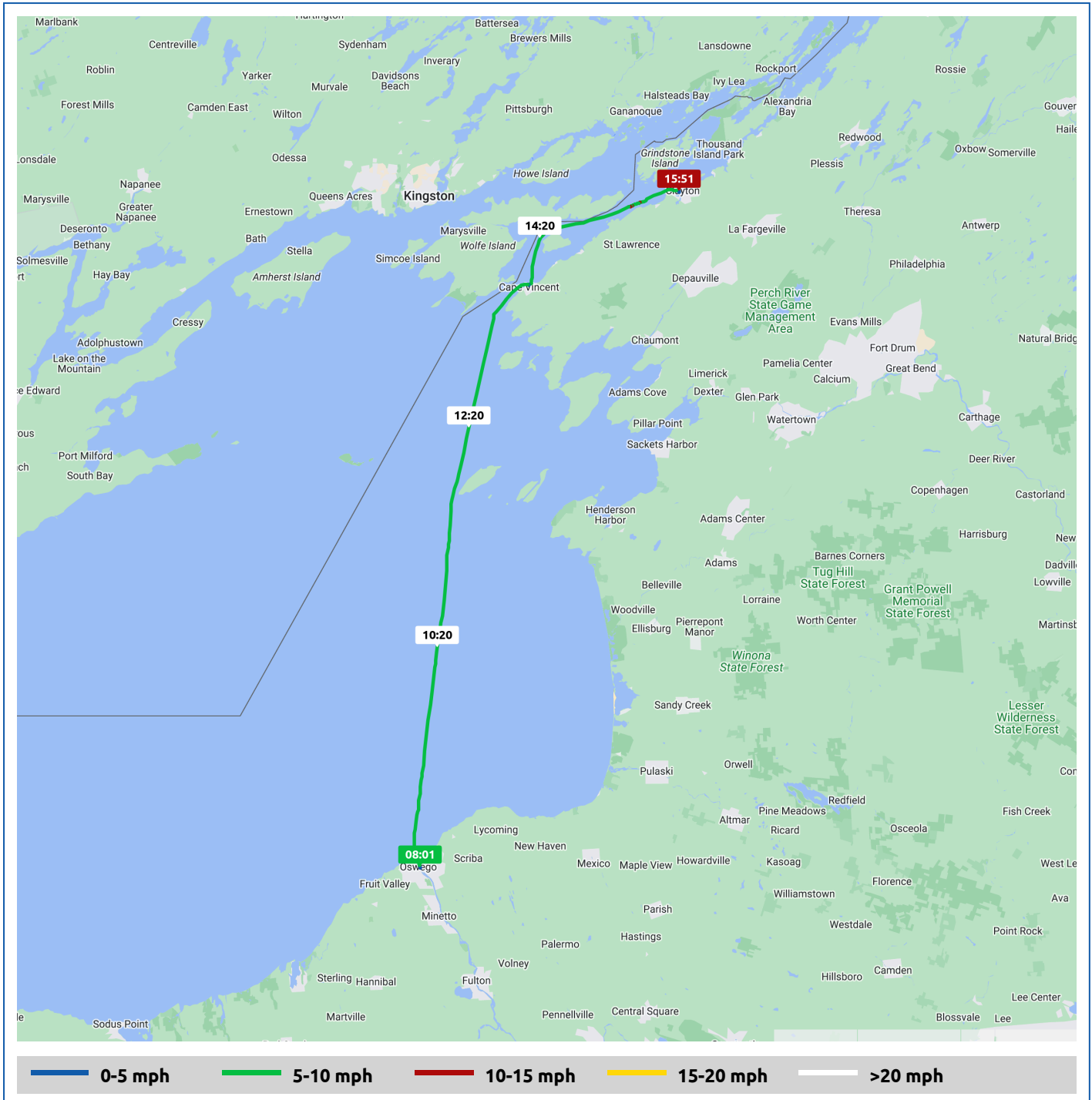


Perfect-Agenda

2 July 2024



Voyages	Underway (hours)	Duration (hours)	Distance (mi)	Average Speed (mph)	Max Speed (mph)
1	7:27	8:05	64.8	8.7	10.2













Perfect-Agenda

2 July 2024



Voyage	Skipper	Passengers	Commenced	Completed
43° 27.18' N, 76° 30.38' W to Islander Marina	Bill and Valerie Henderson "PERFECT AGENDA"		08:01	16:06

 Weather on departure 61.9°F, Wind 4mph SSE	 Weather on arrival 78.7°F, Wind 4mph WSW
---	---

Voyage Log	Time	From Start		Interval
		Duration (hours)	Distance (mi)	Avg Speed (mph)
Started voyage at 43° 27.24' N, 76° 30.44' W	08:01	0:00		
 61.9°F, Wind 4mph SSE	08:01	0:00		
Arrived Port of Oswego	08:22	0:21	0.6	1.7
Departed Port of Oswego	08:28	0:27	1.4	8.8
 63.8°F, Wind 5mph S	09:01	1:00		
43° 35.94' N, 76° 29.94' W	09:28	1:27	10.2	8.7
 64.2°F, Wind 4mph SSW	10:01	2:00		
43° 43.75' N, 76° 28.56' W	10:29	2:28	19.2	9.0
 64.4°F, Wind 5mph SSW	11:02	3:01		
43° 51.46' N, 76° 27.53' W	11:29	3:28	28.2	8.9
 65.9°F, Wind 4mph SW	12:02	4:01		
43° 59.02' N, 76° 25.39' W	12:29	4:28	37.1	8.9
 67.0°F, Wind 5mph SW	13:03	5:02		
44° 6.51' N, 76° 22.49' W	13:29	5:28	46.1	9.0
 71.2°F, Wind 5mph SW	14:03	6:02		
44° 11.77' N, 76° 17.59' W	14:30	6:29	54.2	8.0
 75.4°F, Wind 5mph WSW	15:03	7:02		
44° 14.21' N, 76° 7.25' W	15:30	7:29	63.3	9.1

Perfect-Agenda

2 July 2024



Voyage Log	Time	From Start		Interval
		Duration (hours)	Distance (mi)	Avg Speed (mph)
Arrived Islander Marina	15:52	7:51	64.9	4.4
 78.7°F, Wind 4mph WSW	16:04	8:03		
Stopped voyage at Islander Marina	16:06	8:05	65.0	0.0
 78.6°F, Wind 4mph WSW	16:06	8:05		