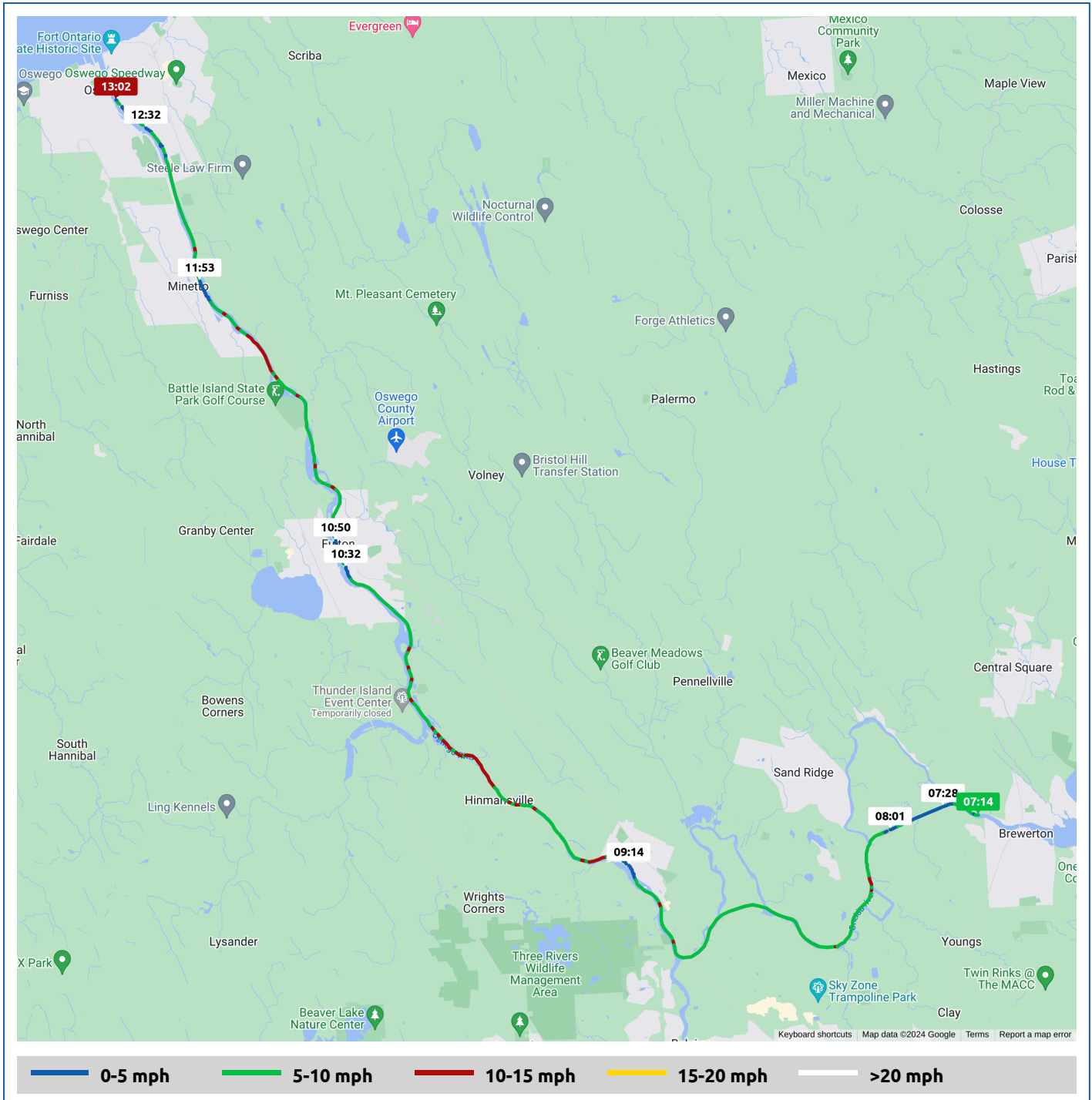


Perfect-Agenda

1 July 2024



Voyages	Underway (hours)	Duration (hours)	Distance (mi)	Average Speed (mph)	Max Speed (mph)
1	4:25	6:10	31.1	7.0	10.9













Perfect-Agenda

1 July 2024



Voyage	Skipper	Passengers	Commenced	Completed
43° 14.64' N, 76° 9.68' W to 43° 27.18' N, 76° 30.39' W	Bill and Valerie Henderson "PERFECT AGENDA"		07:07	13:18

 Weather on departure 58.4°F, Wind 3mph NW	 Weather on arrival 68.9°F, Wind 9mph NW
--	--

Voyage Log	Time	From Start		Interval
		Duration (hours)	Distance (mi)	Avg Speed (mph)
Started voyage at 43° 14.59' N, 76° 9.51' W	07:08	0:00		
 58.4°F, Wind 3mph NW	07:08	0:00		
43° 14.33' N, 76° 11.77' W	08:08	1:01	2.1	2.1
 60.3°F, Wind 5mph NNW	08:08	1:01		
43° 13.50' N, 76° 17.88' W	09:08	2:01	10.9	8.8
 63.6°F, Wind 5mph NNW	09:08	2:01		
43° 16.69' N, 76° 23.32' W	10:08	3:01	17.3	6.4
 65.6°F, Wind 8mph NNW	10:08	3:01		
Arrived Canal Landing Marina (Fulton)	10:49	3:42	21.1	5.6
Departed Canal Landing Marina (Fulton)	10:50	3:43	21.1	2.7
 66.9°F, Wind 8mph NW	11:08	4:01		
43° 23.82' N, 76° 28.28' W	11:50	4:43	27.3	6.2
 68.0°F, Wind 9mph NNW	12:09	5:01		
43° 27.04' N, 76° 30.26' W	12:51	5:44	31.5	4.2
 68.5°F, Wind 9mph NW	13:09	6:02		
Stopped voyage at 43° 27.18' N, 76° 30.39' W	13:18	6:10	31.7	0.4
 68.9°F, Wind 9mph NW	13:18	6:10		