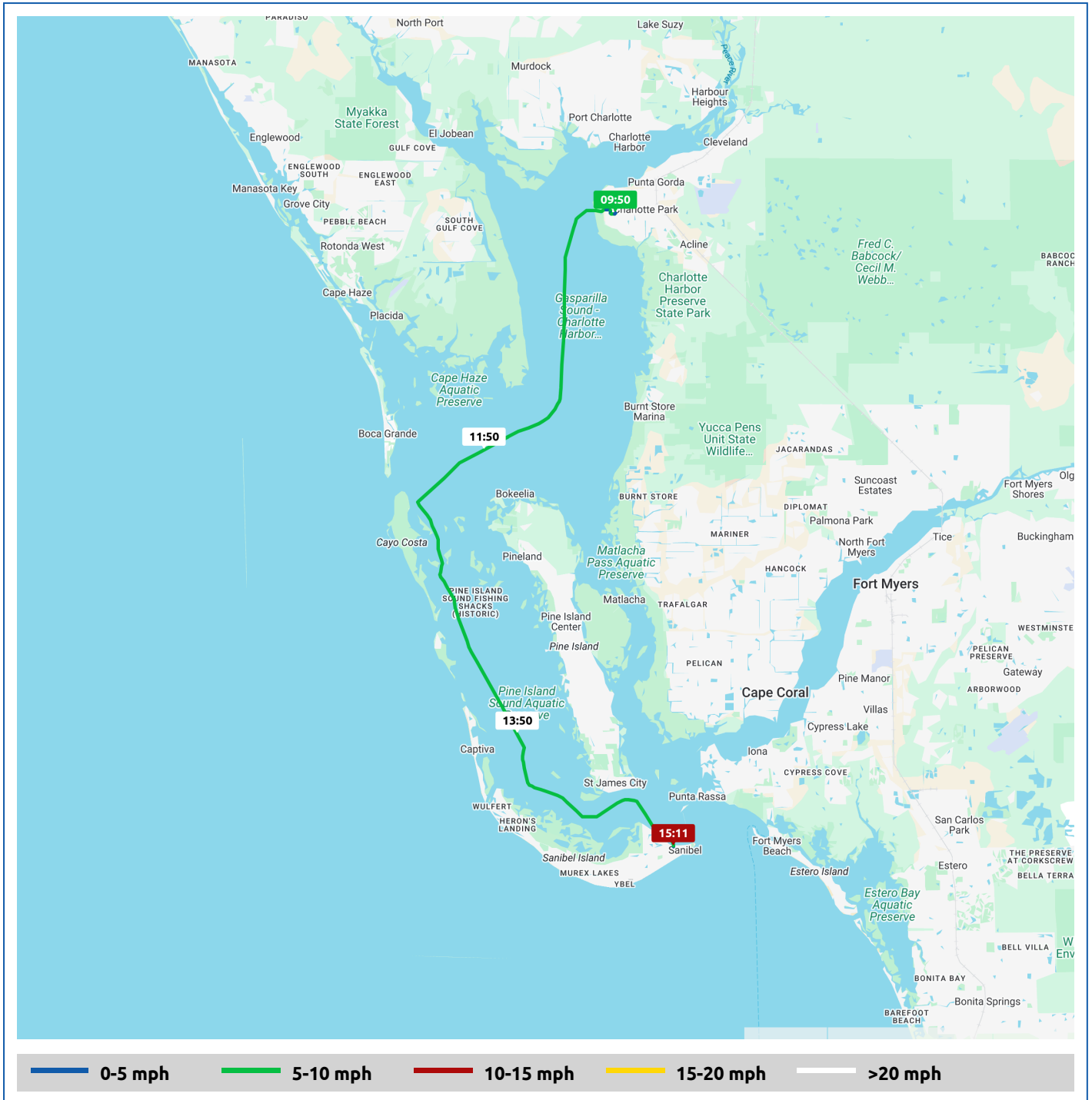


# Perfect-Agenda

12 January 2025



Voyages	Underway (hours)	Duration (hours)	Distance (mi)	Average Speed (mph)	Max Speed (mph)
1	5:21	5:37	44.6	8.3	9.2











# Perfect-Agenda

12 January 2025



Voyage	Skipper	Passengers/Crew	Commenced	Completed
26° 54.48' N, 82° 4.59' W to Sanibel Marina	Bill and Valerie Henderson "PERFECT AGENDA"		09:49	15:27


 <b>Weather on departure</b> 53.0°F, Wind 5mph NE	 <b>Weather on arrival</b> 64.7°F, Wind 7mph NW
--	--

Voyage Log	Time	From Start		Interval
		Duration (hours)	Distance (mi)	Avg Speed (mph)
Started voyage at 26° 54.43' N, 82° 4.69' W	09:50	0:00		
 53.0°F, Wind 5mph NE	09:50	0:00		
Arrived Peace River	10:04	0:14	1.2	5.3
Departed Peace River	10:09	0:19	1.8	7.1
Arrived Charlotte Harbor	10:09	0:19	1.9	8.1
 56.2°F, Wind 6mph NNE	10:50	1:00		
26° 47.10' N, 82° 7.33' W	11:09	1:20	10.5	8.6
 57.6°F, Wind 6mph NNE	11:51	2:01		
26° 42.90' N, 82° 13.09' W	12:10	2:20	18.6	8.0
Departed Charlotte Harbor	12:18	2:29	19.8	8.3
Arrived Pine Island Sound	12:19	2:29	19.9	8.7
 59.3°F, Wind 5mph N	12:51	3:01		
26° 35.32' N, 82° 11.53' W	13:19	3:29	28.5	8.6
 60.7°F, Wind 7mph NNW	13:51	4:01		
26° 29.29' N, 82° 7.50' W	14:19	4:30	37.1	8.6
 64.4°F, Wind 7mph NW	14:52	5:02		
Departed Pine Island Sound	15:08	5:18	44.2	8.9
Arrived Sanibel Marina	15:13	5:23	44.7	5.1

# Perfect-Agenda

12 January 2025



Voyage Log	Time	From Start		Interval
		Duration (hours)	Distance (mi)	Avg Speed (mph)
Stopped voyage at Sanibel Marina	15:27	5:37	44.7	0.0
 64.7°F, Wind 7mph NW	15:27	5:37		