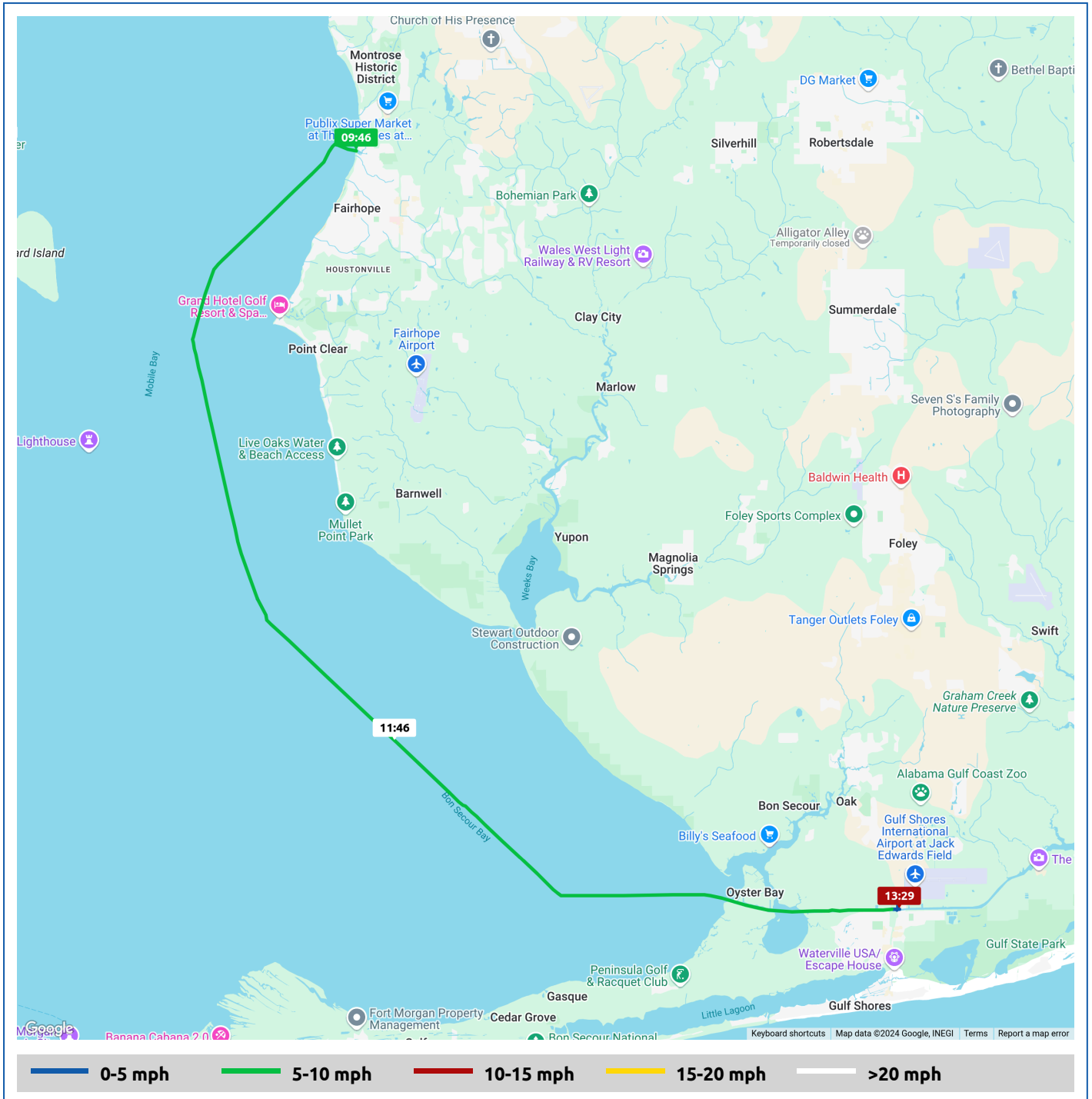


Perfect-Agenda

3 December 2024



Voyages	Underway (hours)	Duration (hours)	Distance (mi)	Average Speed (mph)	Max Speed (mph)
2	3:44	4:21	31.4	8.4	9.3








Perfect-Agenda

3 December 2024



Voyage	Skipper	Passengers/Crew	Commenced	Completed
30° 32.55' N, 87° 54.21' W to 30° 16.79' N, 87° 41.07' W	Bill and Valerie Henderson "PERFECT AGENDA"		09:46	13:50

 Weather on departure 47.6°F, Wind 11mph NNE	 Weather on arrival 57.6°F, Wind 10mph N
--	--



Voyage Log	Time	From Start		Interval
		Duration (hours)	Distance (mi)	Avg Speed (mph)
Started voyage at 30° 32.56' N, 87° 54.22' W	09:46	0:00		
 47.6°F, Wind 11mph NNE	09:46	0:00		
Arrived Mobile Bay	10:27	0:40	5.9	8.6
 49.5°F, Wind 14mph NNE	10:47	1:00		
30° 21.95' N, 87° 55.34' W	11:27	1:40	14.9	9.0
Departed Mobile Bay	11:31	1:44	15.4	8.9
Arrived Bon Secour Bay	11:31	1:44	15.5	8.8
 51.9°F, Wind 12mph NNE	11:47	2:00		
30° 17.05' N, 87° 48.30' W	12:31	2:45	24.1	8.6
 54.4°F, Wind 10mph NNE	12:47	3:00		
Departed Bon Secour Bay	12:54	3:07	27.4	8.8
Passed under Gulfshores Parkway	13:27	3:41	31.2	6.9
 57.6°F, Wind 10mph N	13:47	4:01		
Stopped voyage at 30° 16.79' N, 87° 41.07' W	13:50	4:03	31.4	0.4
 57.7°F, Wind 10mph N	13:50	4:03		



Perfect-Agenda

3 December 2024



Voyage	Skipper	Passengers/Crew	Commenced	Completed
30° 16.79' N, 87° 41.07' W to Homeport Marina	Bill and Valerie Henderson "PERFECT AGENDA"		13:56	14:14

 Weather on departure 57.6°F, Wind 9mph N	 Weather on arrival 57.7°F, Wind 9mph N
---	---

Voyage Log	Time	From Start		Interval
		Duration (hours)	Distance (mi)	Avg Speed (mph)
Started voyage at Homeport Marina	13:57	0:00		
 57.6°F, Wind 9mph N	13:57	0:00		
Stopped voyage at Homeport Marina	14:14	0:17	0.1	0.4
 57.7°F, Wind 9mph N	14:14	0:17		