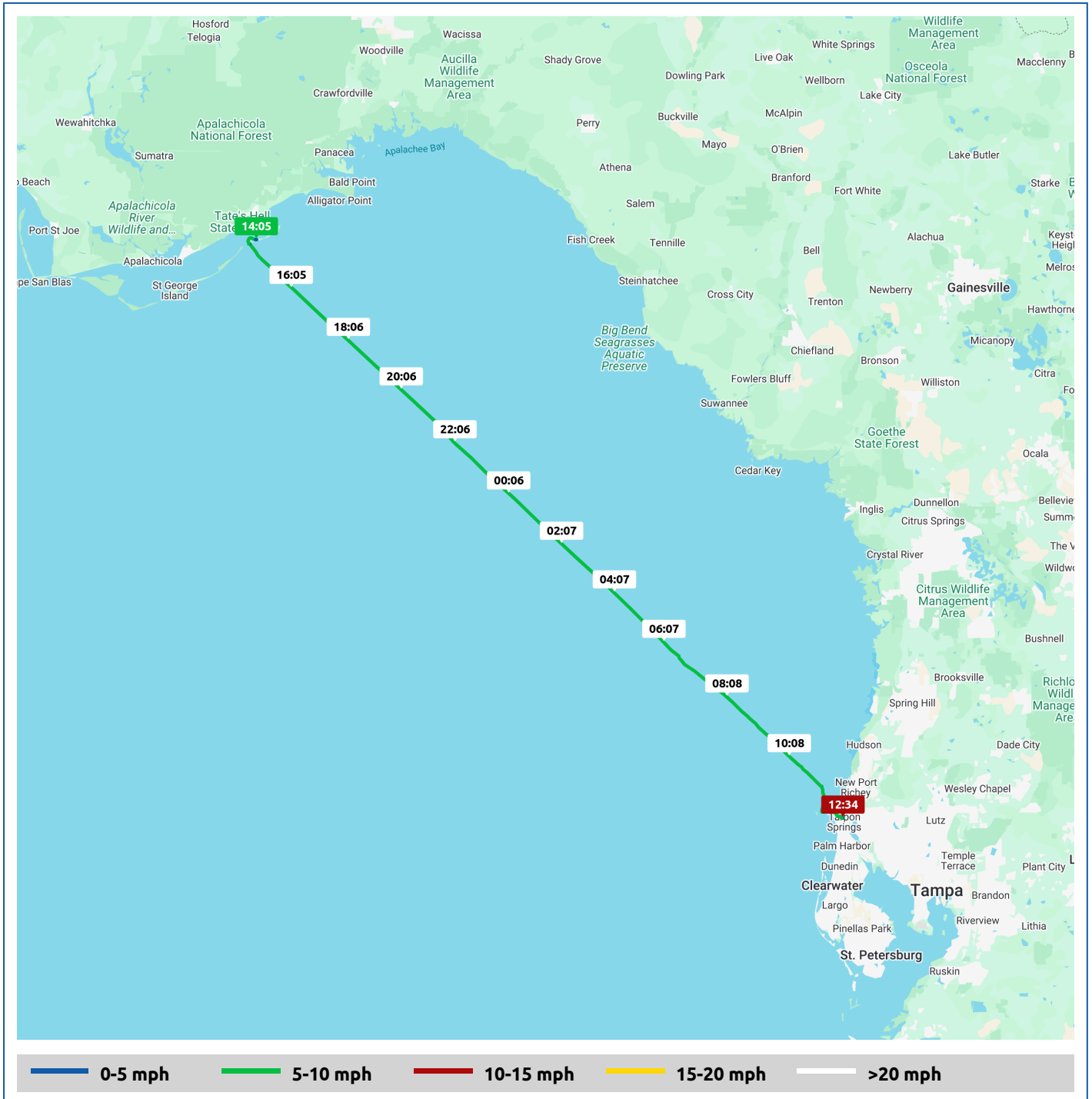


# Perfect-Agenda

19 December 2024



| Voyages | Underway (hours) | Duration (hours) | Distance (mi) | Average Speed (mph) | Max Speed (mph) |
|---------|------------------|------------------|---------------|---------------------|-----------------|
| 1       | 22:29            | 22:45            | 166.9         | 7.4                 | 9.3             |














# Perfect-Agenda

19 December 2024



| Voyage  | Skipper  | Passengers/Crew | Commenced | Completed |
|---|--|-----------------|-----------|-----------|
| 29° 47.20' N, 84° 38.92' W to 28° 9.36' N, 82° 45.50' W | Bill and Valerie Henderson<br>"PERFECT AGENDA" |                 | 14:05     | 12:50     |

|   |  |
|---|--|
| <br><b>Weather on departure</b><br>67.4°F, Wind 3mph ESE | <br><b>Weather on arrival</b><br>72.6°F, Wind 6mph NW |
|---|--|

| Voyage Log  | Time  | From Start       |               | Interval        |
|---|-------|------------------|---------------|-----------------|
|   |       | Duration (hours) | Distance (mi) | Avg Speed (mph) |
| Started voyage at 29° 47.18' N, 84° 38.99' W  | 14:05 | 0:00             |               |                 |
|  67.4°F, Wind 3mph ESE | 14:05 | 0:00             |               |                 |
| 29° 43.57' N, 84° 37.61' W  | 15:05 | 1:00             | 7.1           | 7.1             |
|  65.6°F, Wind 2mph SE  | 15:05 | 1:00             |               |                 |
| 29° 39.06' N, 84° 32.17' W  | 16:05 | 2:00             | 14.7          | 7.5             |
|  66.0°F, Wind 1mph SW  | 16:05 | 2:00             |               |                 |
| 29° 34.47' N, 84° 26.49' W  | 17:06 | 3:01             | 22.4          | 7.7             |
|  67.1°F, Wind 3mph W   | 17:06 | 3:01             |               |                 |
| 29° 30.19' N, 84° 21.20' W  | 18:06 | 4:01             | 29.7          | 7.2             |
|  67.6°F, Wind 4mph WNW | 18:06 | 4:01             |               |                 |
| 29° 26.20' N, 84° 16.28' W  | 19:07 | 5:02             | 36.4          | 6.7             |
|  67.5°F, Wind 5mph WNW | 19:07 | 5:02             |               |                 |
| 29° 21.82' N, 84° 10.89' W  | 20:07 | 6:02             | 43.8          | 7.4             |
|  67.7°F, Wind 6mph NW  | 20:07 | 6:02             |               |                 |
| 29° 17.43' N, 84° 5.50' W   | 21:07 | 7:02             | 51.2          | 7.4             |
|  67.4°F, Wind 7mph NW  | 21:07 | 7:02             |               |                 |
| 29° 12.87' N, 84° 0.48' W   | 22:08 | 8:02             | 58.6          | 7.3             |
|  67.2°F, Wind 7mph NNW | 22:08 | 8:02             |               |                 |

# Perfect-Agenda

19 December 2024





| Voyage Log                 | Time  | From Start       |               | Interval        |
|----------------------------|-------|------------------|---------------|-----------------|
|                            |       | Duration (hours) | Distance (mi) | Avg Speed (mph) |
| 29° 8.55' N, 83° 55.20' W  | 23:08 | 9:03             | 65.8          | 7.2             |
| 66.8°F, Wind 7mph NNW      | 23:08 | 9:03             |               |                 |
| 29° 4.30' N, 83° 50.00' W  | 00:08 | 10:03            | 73.0          | 7.1             |
| 66.4°F, Wind 7mph N        | 00:08 | 10:03            |               |                 |
| 28° 59.99' N, 83° 44.82' W | 01:09 | 11:04            | 80.2          | 7.1             |
| 65.9°F, Wind 7mph N        | 01:09 | 11:04            |               |                 |
| 28° 55.64' N, 83° 39.77' W | 02:09 | 12:04            | 87.3          | 7.1             |
| 65.4°F, Wind 7mph NNW      | 02:09 | 12:04            |               |                 |
| 28° 51.56' N, 83° 34.58' W | 03:10 | 13:05            | 94.4          | 7.0             |
| 64.9°F, Wind 6mph NNW      | 03:10 | 13:05            |               |                 |
| 28° 47.48' N, 83° 29.57' W | 04:10 | 14:05            | 101.3         | 6.9             |
| 64.1°F, Wind 7mph NNW      | 04:10 | 14:05            |               |                 |
| 28° 43.25' N, 83° 24.76' W | 05:11 | 15:06            | 108.2         | 6.8             |
| 64.3°F, Wind 8mph NNW      | 05:11 | 15:06            |               |                 |
| 28° 39.02' N, 83° 19.97' W | 06:11 | 16:06            | 115.0         | 6.8             |
| 64.3°F, Wind 9mph NNW      | 06:11 | 16:06            |               |                 |
| 28° 34.46' N, 83° 14.60' W | 07:11 | 17:06            | 122.7         | 7.6             |
| 64.1°F, Wind 9mph NNW      | 07:11 | 17:06            |               |                 |
| 28° 29.64' N, 83° 7.59' W  | 08:12 | 18:07            | 131.7         | 9.0             |
| 64.1°F, Wind 9mph N        | 08:12 | 18:07            |               |                 |
| 28° 24.40' N, 83° 1.33' W  | 09:12 | 19:07            | 140.5         | 8.7             |
| 63.8°F, Wind 8mph N        | 09:12 | 19:07            |               |                 |
| 28° 19.54' N, 82° 55.55' W | 10:12 | 20:07            | 148.6         | 8.1             |
| 63.7°F, Wind 6mph NNE      | 10:12 | 20:07            |               |                 |
| 28° 14.67' N, 82° 49.74' W | 11:12 | 21:07            | 156.9         | 8.2             |
| 66.5°F, Wind 5mph N        | 11:12 | 21:07            |               |                 |

# Perfect-Agenda

19 December 2024



| Voyage Log  | Time  | From Start       |               | Interval        |
|---|-------|------------------|---------------|-----------------|
|   |       | Duration (hours) | Distance (mi) | Avg Speed (mph) |
| Arrived Anclote Anchorage   | 11:32 | 21:27            | 159.4         | 7.6             |
| Departed Anclote Anchorage  | 12:12 | 22:07            | 164.5         | 7.7             |
|  69.8°F, Wind 6mph NNW | 12:12 | 22:07            |               |                 |
| Stopped voyage at 28° 9.36' N, 82° 45.50' W   | 12:50 | 22:45            | 167.0         | 4.0             |
|  72.6°F, Wind 6mph NW  | 12:50 | 22:45            |               |                 |