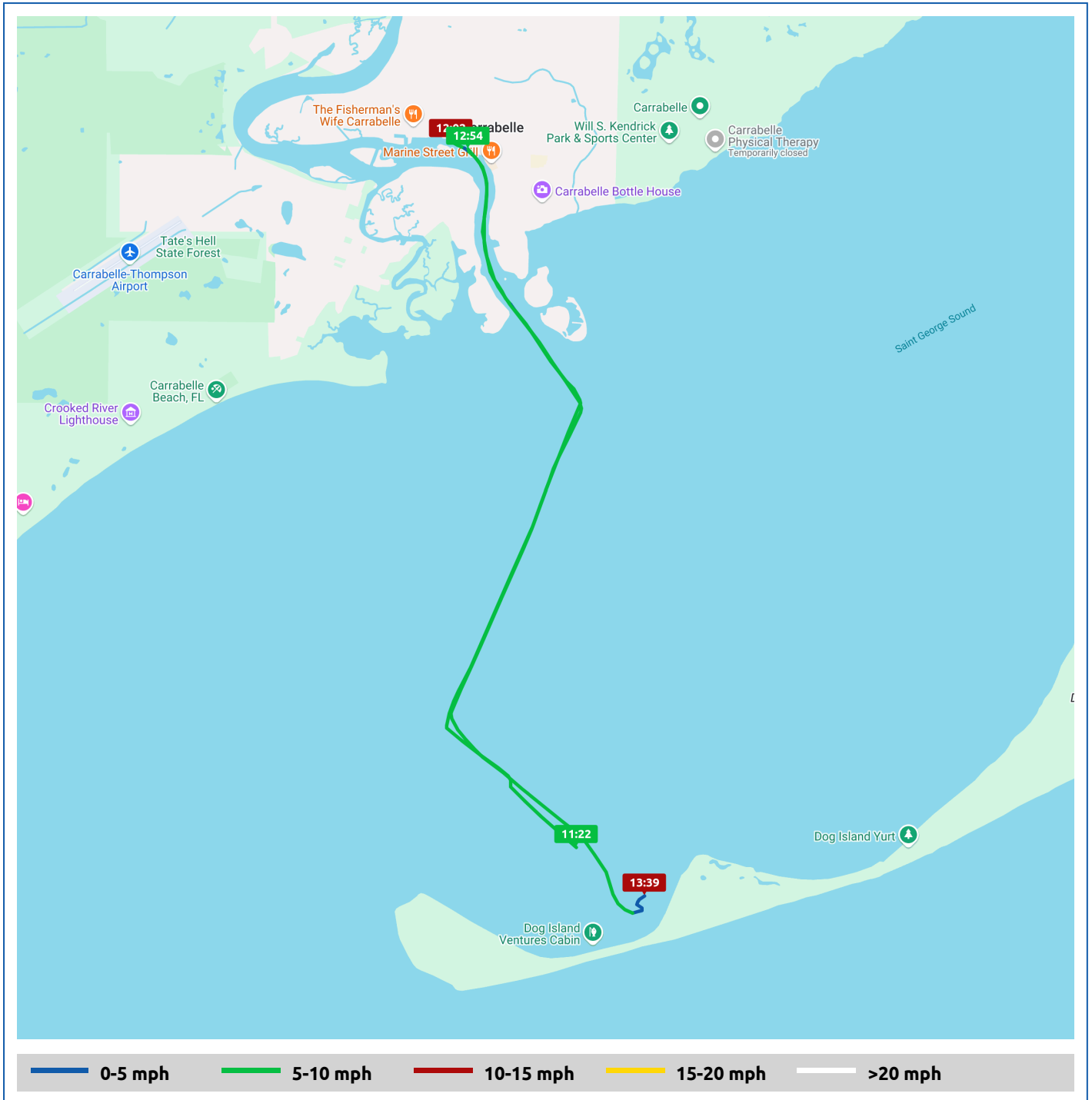


Perfect-Agenda

17 December 2024



Voyages	Underway (hours)	Duration (hours)	Distance (mi)	Average Speed (mph)	Max Speed (mph)
2	1:25	1:58	10.7	7.5	9.1







Perfect-Agenda

17 December 2024



Voyage	Skipper	Passengers/Crew	Commenced	Completed
29° 47.17' N, 84° 38.99' W to C-Quarter's Marina	Bill and Valerie Henderson "PERFECT AGENDA"		11:19	12:17

 Weather on departure 65.8°F, Wind 9mph ENE	 Weather on arrival 69.5°F, Wind 8mph E
---	---



Voyage Log	Time	From Start		Interval
		Duration (hours)	Distance (mi)	Avg Speed (mph)
Started voyage at 29° 47.42' N, 84° 39.35' W	11:22	0:02		
 65.8°F, Wind 9mph ENE	11:22	0:02		
Arrived C-Quarter's Marina	12:03	0:44	5.1	7.3
Stopped voyage at C-Quarter's Marina	12:17	0:58	5.1	0.0
 69.5°F, Wind 8mph E	12:17	0:58		



Perfect-Agenda

17 December 2024



Voyage	Skipper	Passengers/Crew	Commenced	Completed
C-Quarter's Marina to 29° 47.19' N, 84° 38.92' W	Bill and Valerie Henderson "PERFECT AGENDA"		12:53	13:54

 Weather on departure 70.2°F, Wind 7mph E	 Weather on arrival 67.5°F, Wind 6mph E
---	---

Voyage Log	Time	From Start		Interval
		Duration (hours)	Distance (mi)	Avg Speed (mph)
Started voyage at 29° 51.08' N, 84° 40.01' W	12:54	0:00		
 70.2°F, Wind 7mph E	12:54	0:00		
29° 47.19' N, 84° 38.92' W	13:54	1:00	5.7	5.6
 67.5°F, Wind 6mph E	13:54	1:00		
Stopped voyage at 29° 47.19' N, 84° 38.92' W	13:54	1:00	5.7	0.0