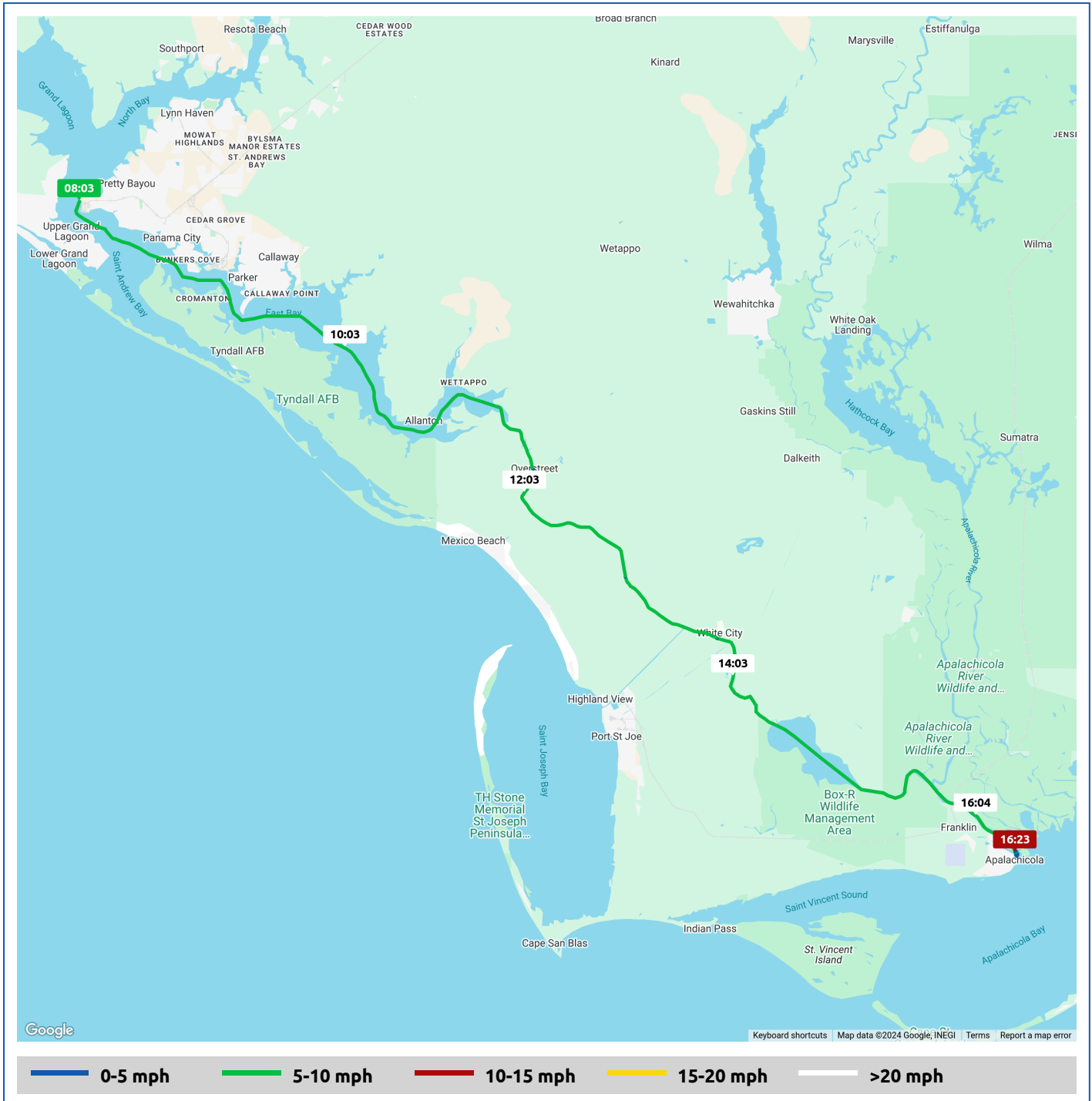


Perfect-Agenda

15 December 2024



Voyages	Underway (hours)	Duration (hours)	Distance (mi)	Average Speed (mph)	Max Speed (mph)
2	8:27	9:00	66.4	7.8	9.6













Perfect-Agenda

15 December 2024



Voyage	Skipper	Passengers/Crew	Commenced	Completed
Sun Harbor Marina to 29° 43.79' N, 84° 58.96' W	Bill and Valerie Henderson "PERFECT AGENDA"		08:02	16:39



 <p>Weather on departure 59.0°F, Wind 7mph ENE</p>	 <p>Weather on arrival 69.2°F, Wind 7mph ENE</p>
--	--

Voyage Log	Time	From Start		Interval
		Duration (hours)	Distance (mi)	Avg Speed (mph)
Started voyage at 30° 11.02' N, 85° 44.06' W	08:03	0:00		
 59.0°F, Wind 7mph ENE	08:03	0:00		
Arrived Saint Andrew Bay	08:22	0:19	2.9	8.8
Departed Saint Andrew Bay	08:41	0:38	5.4	8.2
 60.5°F, Wind 7mph ENE	09:03	1:00		
Arrived East Bay	09:20	1:17	10.5	7.8
 63.7°F, Wind 8mph ENE	10:03	2:00		
30° 3.26' N, 85° 29.94' W	10:20	2:18	18.7	8.1
Departed East Bay	10:22	2:19	18.9	8.1
 67.3°F, Wind 7mph ENE	11:03	3:01		
30° 2.45' N, 85° 23.87' W	11:22	3:20	26.9	8.0
 69.9°F, Wind 7mph E	12:03	4:01		
29° 57.49' N, 85° 21.13' W	12:23	4:20	34.4	7.4
 72.6°F, Wind 5mph ENE	13:03	5:01		
29° 53.77' N, 85° 16.10' W	13:23	5:20	41.8	7.4
 71.5°F, Wind 5mph E	14:03	6:01		
29° 49.58' N, 85° 11.27' W	14:23	6:21	50.0	8.1
 72.1°F, Wind 8mph E	15:04	7:01		

Perfect-Agenda

15 December 2024





Voyage Log	Time	From Start		Interval
		Duration (hours)	Distance (mi)	Avg Speed (mph)
29° 46.16' N, 85° 4.53' W	15:24	7:21	58.0	8.0
 71.0°F, Wind 7mph E	16:04	8:01		
29° 43.79' N, 84° 58.96' W	16:24	8:21	66.0	8.0
Stopped voyage at 29° 43.79' N, 84° 58.96' W	16:39	8:36	66.0	0.0
 69.2°F, Wind 7mph ENE	16:39	8:36		



Perfect-Agenda

15 December 2024



Voyage	Skipper	Passengers/Crew	Commenced	Completed
29° 43.79' N, 84° 58.96' W to 29° 43.71' N, 84° 58.97' W	Bill and Valerie Henderson "PERFECT AGENDA"		16:57	17:21

 <p>Weather on departure 68.7°F, Wind 7mph ENE</p>	 <p>Weather on arrival 68.0°F, Wind 7mph ENE</p>
--	--

Voyage Log	Time	From Start		Interval
		Duration (hours)	Distance (mi)	Avg Speed (mph)
Started voyage at 29° 43.89' N, 84° 58.96' W	16:58	0:00		
 68.7°F, Wind 7mph ENE	16:58	0:00		
Stopped voyage at 29° 43.71' N, 84° 58.97' W	17:21	0:23	0.4	1.1
 68.0°F, Wind 7mph ENE	17:21	0:23		