

Perfect-Agenda

1 December 2024



Voyages	Underway (hours)	Duration (hours)	Distance (mi)	Average Speed (mph)	Max Speed (mph)
1	6:07	6:26	55.8	9.1	10.7










Perfect-Agenda

1 December 2024



Voyage	Skipper	Passengers/Crew	Commenced	Completed
31° 3.91' N, 87° 56.61' W to Fairhope Docks Marina	Bill and Valerie Henderson "PERFECT AGENDA"		08:43	15:10

 Weather on departure 41.8°F, Wind 0mph NNE	 Weather on arrival 60.8°F, Wind 4mph NNW
---	---

Voyage Log	Time	From Start		Interval
		Duration (hours)	Distance (mi)	Avg Speed (mph)
Started voyage at 31° 3.99' N, 87° 56.76' W	08:44	0:00		
 41.8°F, Wind 0mph NNE	08:44	0:00		
Arrived Tombigbee River	08:56	0:13	1.0	5.2
Departed Tombigbee River	08:56	0:13	1.1	9.0
Passed Mile 35	09:23	0:40	5.6	10.1
 49.4°F, Wind 1mph N	09:44	1:01		
Passed Mile 30	09:52	1:09	10.5	10.1
Passed Mile 25	10:22	1:39	15.5	9.8
 56.3°F, Wind 3mph N	10:45	2:01		
Passed under General WK Wilson Jr. Bridge	10:49	2:05	19.8	9.9
Passed Mile 20	10:56	2:12	21.0	10.0
Passed Mile 15	11:25	2:42	25.9	10.0
 61.1°F, Wind 4mph NNW	11:45	3:01		
Passed Mile 10	11:54	3:11	30.9	10.3
Arrived Mobile River	12:20	3:37	35.0	9.5
Passed Mile 5	12:26	3:43	35.9	8.6
 62.3°F, Wind 3mph NNW	12:45	4:02		
Passed Mile 0	13:01	4:18	40.8	8.5

Perfect-Agenda

1 December 2024



Voyage Log	Time	From Start		Interval
		Duration (hours)	Distance (mi)	Avg Speed (mph)
Departed Mobile River	13:17	4:33	43.1	8.7
☀️ 60.5°F, Wind 3mph N	13:45	5:02		
30° 34.93' N, 87° 57.74' W	14:17	5:33	51.2	8.2
☀️ 60.9°F, Wind 4mph NNW	14:45	6:02		
Arrived Fairhope Docks Marina	14:53	6:10	55.8	7.6
Stopped voyage at Fairhope Docks Marina	15:10	6:26	55.8	0.0
☀️ 60.8°F, Wind 4mph NNW	15:10	6:26		