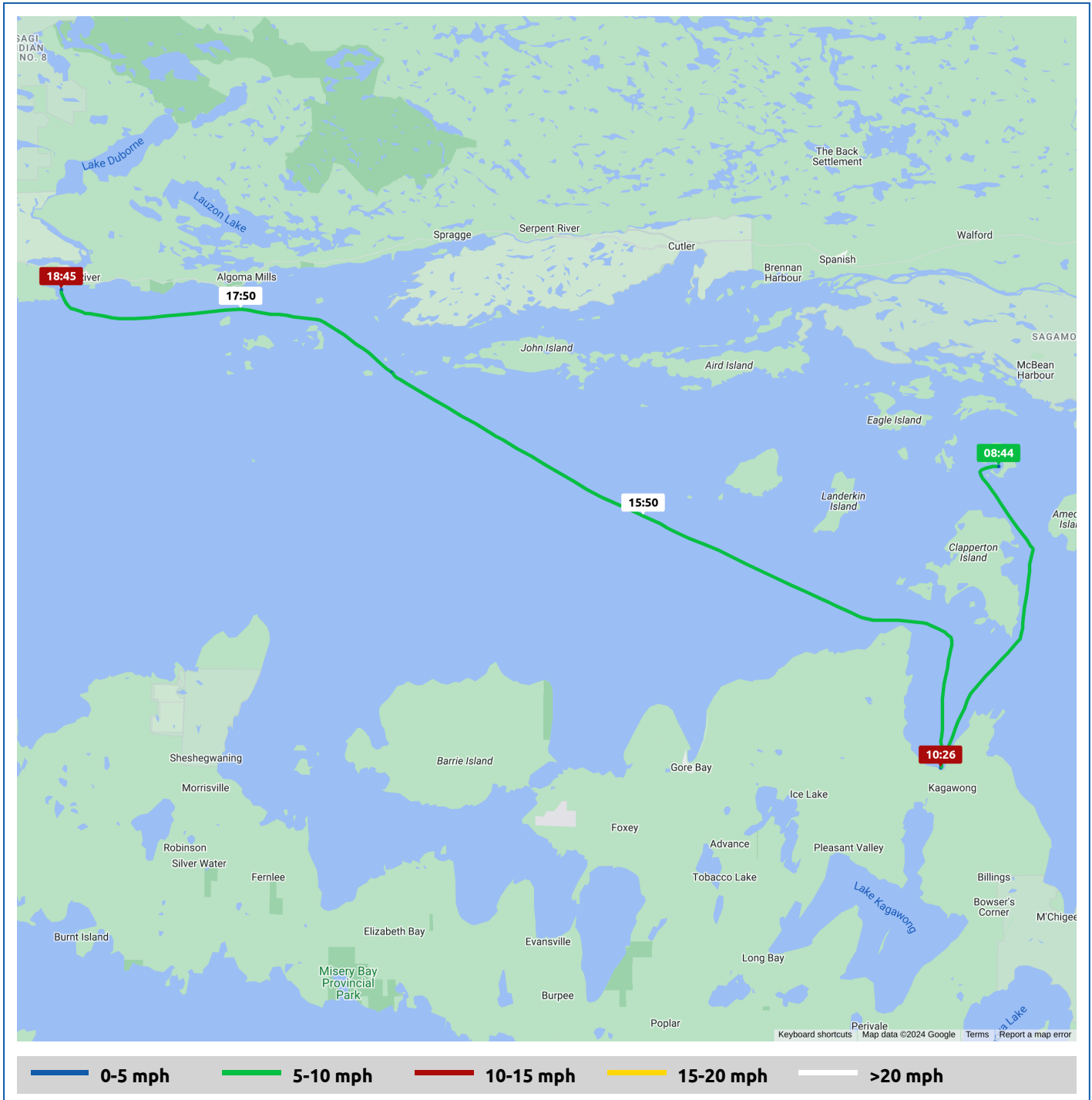


Perfect-Agenda

7 August 2024



| Voyages | Underway (hours) | Duration (hours) | Distance (mi) | Average Speed (mph) | Max Speed (mph) |
|---------|------------------|------------------|---------------|---------------------|-----------------|
| 2 | 6:37 | 7:06 | 57.1 | 8.6 | 9.6 |








Perfect-Agenda

7 August 2024



| Voyage | Skipper | Passengers/Crew | Commenced | Completed |
|---|--|-----------------|-----------|-----------|
| 46° 4.74' N, 82° 12.69' W to 45° 54.63' N, 82° 15.57' W | Bill and Valerie Henderson "PERFECT AGENDA" | | 08:43 | 10:41 |

| | |
|--|---|
|  Weather on departure 63.1°F, Wind 10mph E |  Weather on arrival 68.7°F, Wind 6mph E |
|--|---|



| Voyage Log | Time | From Start | | Interval |
|--|-------|------------------|---------------|-----------------|
| | | Duration (hours) | Distance (mi) | Avg Speed (mph) |
| Started voyage at 46° 4.76' N, 82° 12.75' W | 08:44 | 0:00 | | |
|  63.1°F, Wind 10mph E | 08:44 | 0:00 | | |
| 45° 58.66' N, 82° 12.17' W | 09:44 | 1:00 | 8.5 | 8.4 |
|  65.4°F, Wind 8mph E | 09:44 | 1:00 | | |
| Stopped voyage at 45° 54.63' N, 82° 15.57' W | 10:41 | 1:57 | 13.9 | 5.7 |
|  68.7°F, Wind 6mph E | 10:41 | 1:57 | | |

Perfect-Agenda

7 August 2024



| Voyage | Skipper | Passengers/Crew | Commenced | Completed |
|--|--|-----------------|-----------|-----------|
| 45° 54.63' N, 82° 15.57' W to 46° 10.68' N, 82° 57.92' W | Bill and Valerie Henderson "PERFECT AGENDA" | | 13:49 | 18:58 |

| | |
|---|---|
|  Weather on departure 74.3°F, Wind 4mph ENE |  Weather on arrival 71.4°F, Wind 5mph S |
|---|---|

| Voyage Log | Time | From Start | | Interval |
|---|-------|------------------|---------------|-----------------|
| | | Duration (hours) | Distance (mi) | Avg Speed (mph) |
| Started voyage at 45° 54.69' N, 82° 15.54' W | 13:49 | 0:00 | | |
|  74.3°F, Wind 4mph ENE | 13:49 | 0:00 | | |
| 45° 59.80' N, 82° 19.64' W | 14:50 | 1:00 | 8.9 | 8.9 |
|  71.1°F, Wind 4mph ENE | 14:50 | 1:00 | | |
| 46° 3.13' N, 82° 29.98' W | 15:50 | 2:00 | 18.1 | 9.1 |
|  71.4°F, Wind 4mph ENE | 15:50 | 2:00 | | |
| 46° 6.96' N, 82° 39.90' W | 16:50 | 3:01 | 27.2 | 9.0 |
|  73.0°F, Wind 5mph SSW | 16:50 | 3:01 | | |
| 46° 10.01' N, 82° 49.50' W | 17:51 | 4:01 | 35.9 | 8.7 |
|  72.2°F, Wind 5mph SSW | 17:51 | 4:01 | | |
| 46° 10.68' N, 82° 57.92' W | 18:51 | 5:01 | 43.2 | 7.3 |
|  71.5°F, Wind 5mph S | 18:51 | 5:01 | | |
| Stopped voyage at 46° 10.68' N, 82° 57.92' W | 18:58 | 5:08 | 43.2 | 0.0 |
|  71.4°F, Wind 5mph S | 18:58 | 5:08 | | |