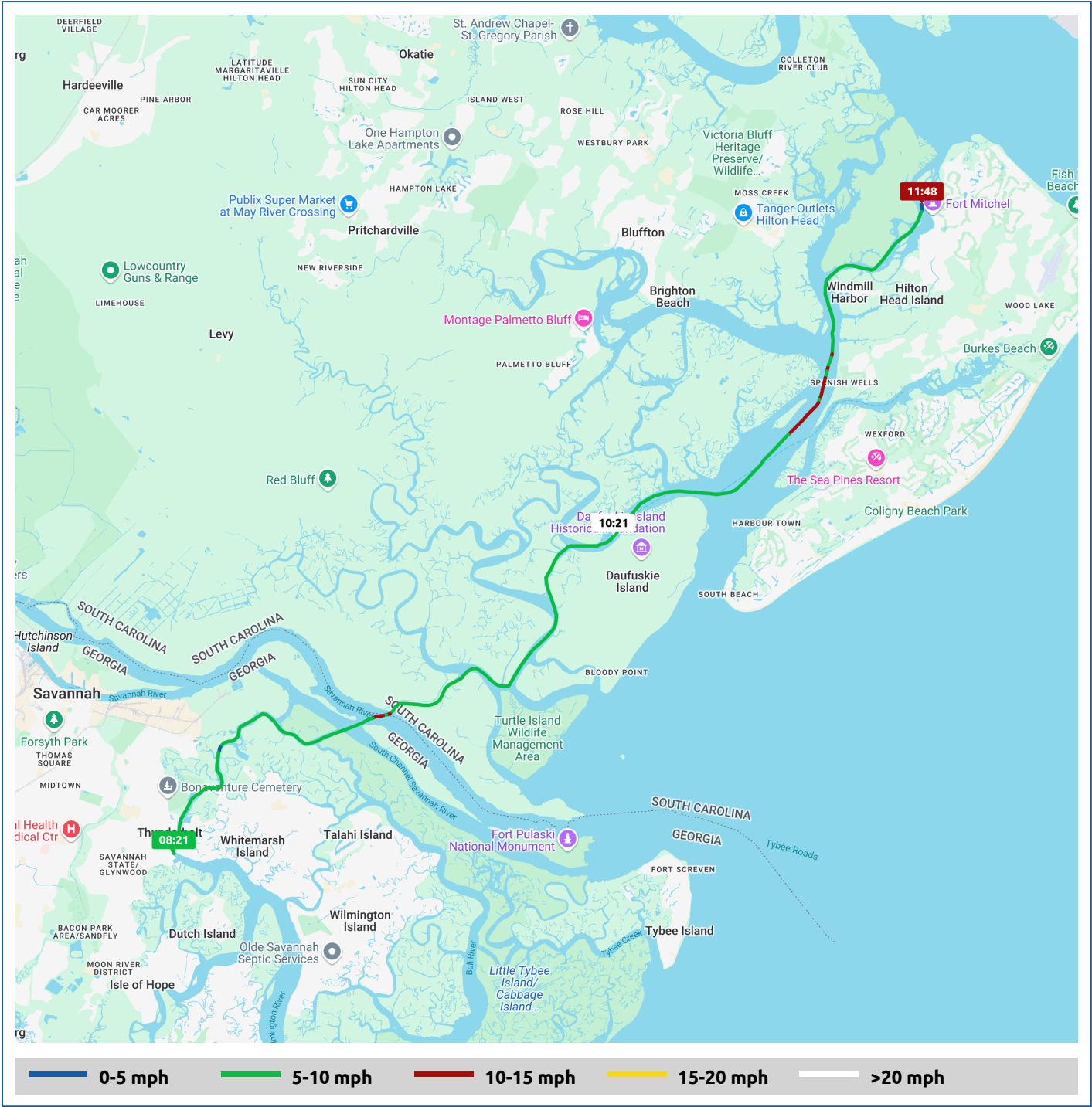


Perfect-Agenda



21 April 2025








Voyages	Underway (hours)	Duration (hours)	Distance (mi)	Average Speed (mph)	Max Speed (mph)
2	3:42	3:59	28.6	7.7	10.3





Voyage	Skipper	Passengers/Crew	Commenced	Completed
32° 1.58' N, 81° 2.87' W to 32° 14.78' N, 80° 44.89' W	Bill and Valerie Henderson "PERFECT AGENDA"		08:21	12:04


 <p>Weather on departure 67.9°F, Wind 2mph S</p>	 <p>Weather on arrival 79.0°F, Wind 10mph S</p>
--	---

Voyage Log	Time	From Start		Interval
		Duration (hours)	Distance (mi)	Avg Speed (mph)
Started voyage at 32° 1.59' N, 81° 2.88' W	08:21	0:00		
 67.9°F, Wind 2mph S	08:21	0:00		
Passed under East Victory Drive	08:28	0:06	0.6	5.6
Passed ICW St M 580	08:47	0:26	3.0	7.3
Passed under Islands Expy	08:49	0:28	3.2	4.7
 72.9°F, Wind 5mph SSW	09:21	1:00		
Passed ICW St M 575	09:26	1:05	8.6	8.7
Passed ICW St M 570	10:03	1:42	13.8	8.5
 75.0°F, Wind 7mph SSW	10:21	2:00		
Passed ICW St M 565	10:40	2:19	18.7	7.9
Passed ICW St M 560	11:10	2:48	23.4	9.6
 78.2°F, Wind 9mph S	11:21	3:00		
Passed under William Hilton Parkway	11:25	3:03	25.8	9.6
Passed ICW St M 555	11:43	3:22	28.4	8.4
Stopped voyage at 32° 14.78' N, 80° 44.89' W	12:04	3:43	28.7	0.7
 79.0°F, Wind 10mph S	12:04	3:43		



Voyage	Skipper	Passengers/Crew	Commenced	Completed
32° 14.79' N, 80° 44.89' W to Skull Creek Marina	Bill and Valerie Henderson "PERFECT AGENDA"		12:34	12:50

<div></div> <div>Weather on departure 79.2°F, Wind 11mph S</div>	<div></div> <div>Weather on arrival 79.3°F, Wind 11mph S</div>
--	--

Voyage Log	Time	From Start		Interval
		Duration (hours)	Distance (mi)	Avg Speed (mph)
Started voyage at 32° 14.72' N, 80° 44.90' W	12:34	0:00		
 79.2°F, Wind 11mph S	12:34	0:00		
Arrived Skull Creek Marina	12:35	0:01	0.0	2.6
Stopped voyage at Skull Creek Marina	12:50	0:16	0.1	0.0
 79.3°F, Wind 11mph S	12:50	0:16		