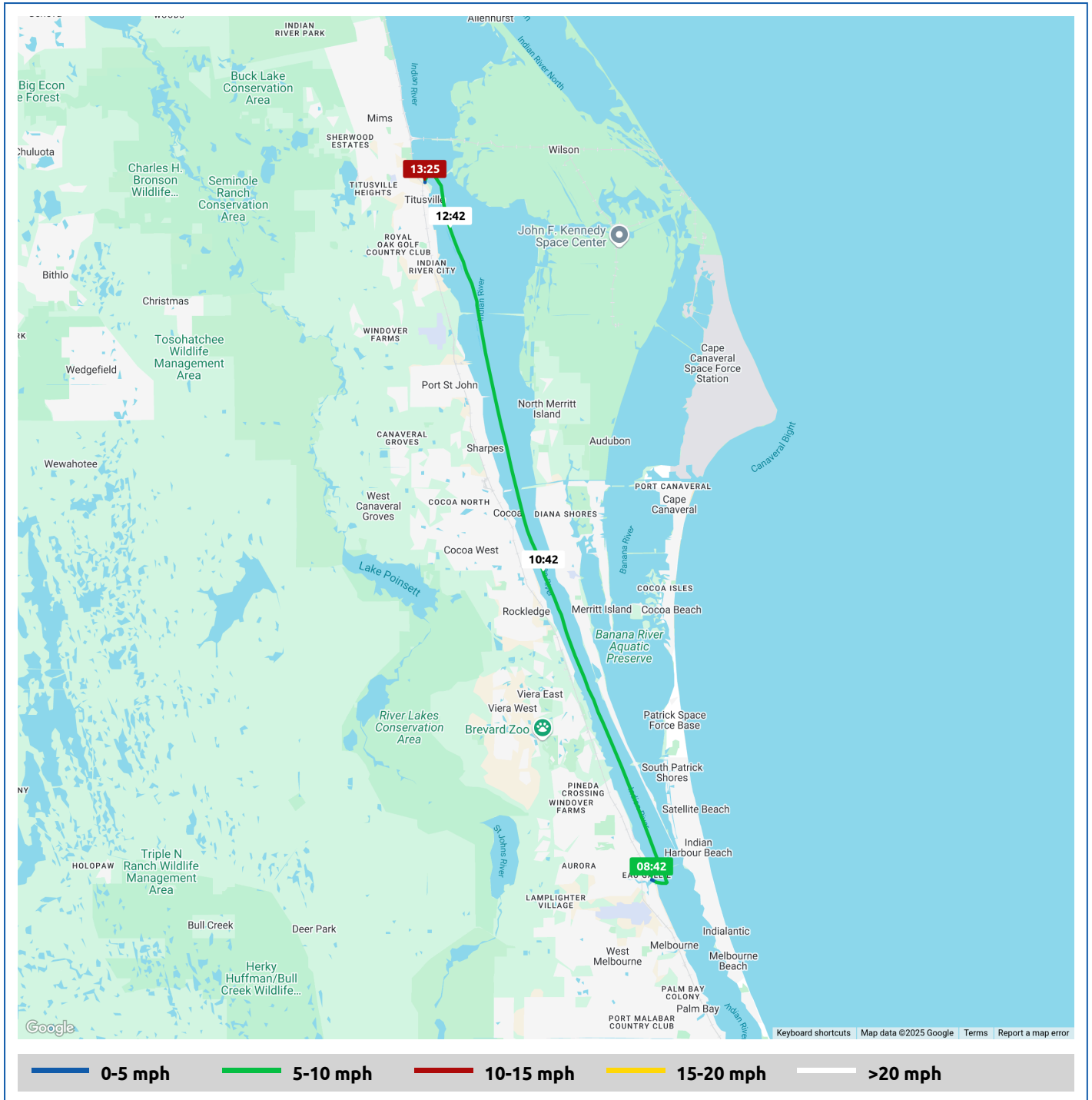


# Perfect-Agenda

2 April 2025



Voyages	Underway (hours)	Duration (hours)	Distance (mi)	Average Speed (mph)	Max Speed (mph)
1	4:29	4:43	38.1	8.5	9.5









# Perfect-Agenda

2 April 2025



Voyage	Skipper	Passengers/Crew	Commenced	Completed
Eau Gallie Yacht Basin to Titusville Marina	Bill and Valerie Henderson "PERFECT AGENDA"		08:41	13:25



 <b>Weather on departure</b> 75.9°F, Wind 3mph SE	 <b>Weather on arrival</b> 82.7°F, Wind 14mph SE
--	---

Voyage Log	Time	From Start		Interval
		Duration (hours)	Distance (mi)	Avg Speed (mph)
Started voyage at 28° 7.55' N, 80° 37.55' W	08:42	0:00		
 75.9°F, Wind 3mph SE	08:42	0:00		
Passed ICW St M 915	08:47	0:06	0.6	6.1
Passed ICW St M 915	08:50	0:08	0.9	7.1
Passed under Eau Gallie Causeway	08:54	0:12	1.5	8.7
Passed ICW St M 910	09:25	0:43	6.0	8.7
Passed under Pineda Causeway	09:31	0:50	6.9	8.7
 76.8°F, Wind 9mph SE	09:42	1:00		
Passed ICW St M 905	10:00	1:18	11.0	8.7
Passed ICW St M 900	10:33	1:52	15.9	8.7
 79.4°F, Wind 10mph SE	10:42	2:01		
Passed under West Merritt Island Causeway	10:48	2:07	18.1	8.7
Passed ICW St M 895	11:05	2:23	20.5	8.8
Passed under The Bee Line	11:11	2:30	21.4	8.8
Passed ICW St M 890	11:37	2:56	25.2	8.7
 79.3°F, Wind 12mph SE	11:42	3:01		
Passed under NASA Causeway	12:12	3:30	30.2	8.7
Passed ICW St M 885	12:12	3:30	30.3	8.2

# Perfect-Agenda

2 April 2025



Voyage Log	Time	From Start		Interval
		Duration (hours)	Distance (mi)	Avg Speed (mph)
 79.5°F, Wind 12mph SE	12:42	4:01		
Passed ICW St M 880	12:49	4:07	35.6	8.6
Passed under A. Max Brewer Memorial Parkway	12:58	4:17	37.0	8.8
Arrived Titusville Marina	13:08	4:26	38.1	7.1
Stopped voyage at Titusville Marina	13:25	4:43	38.2	0.3
 82.7°F, Wind 14mph SE	13:25	4:43		